




See More Online

# KFB: Key Facts For Buyers

A Guide to This Property & the Local Area

**Tuesday 19<sup>th</sup> August 2025**



## HARLAND ROAD, LINCOLN, LN2

**Price Estimate :** £380,000

### Mundys

29 – 30 Silver Street Lincoln LN2 1AS

01522 510 044


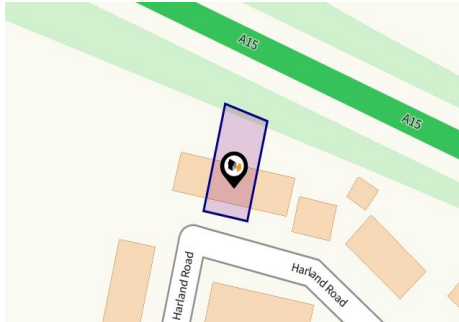
chris.laughton@mundys.net

www.mundys.net



Powered by  
**aprift**  
Know any property instantly

# Property Overview



## Property

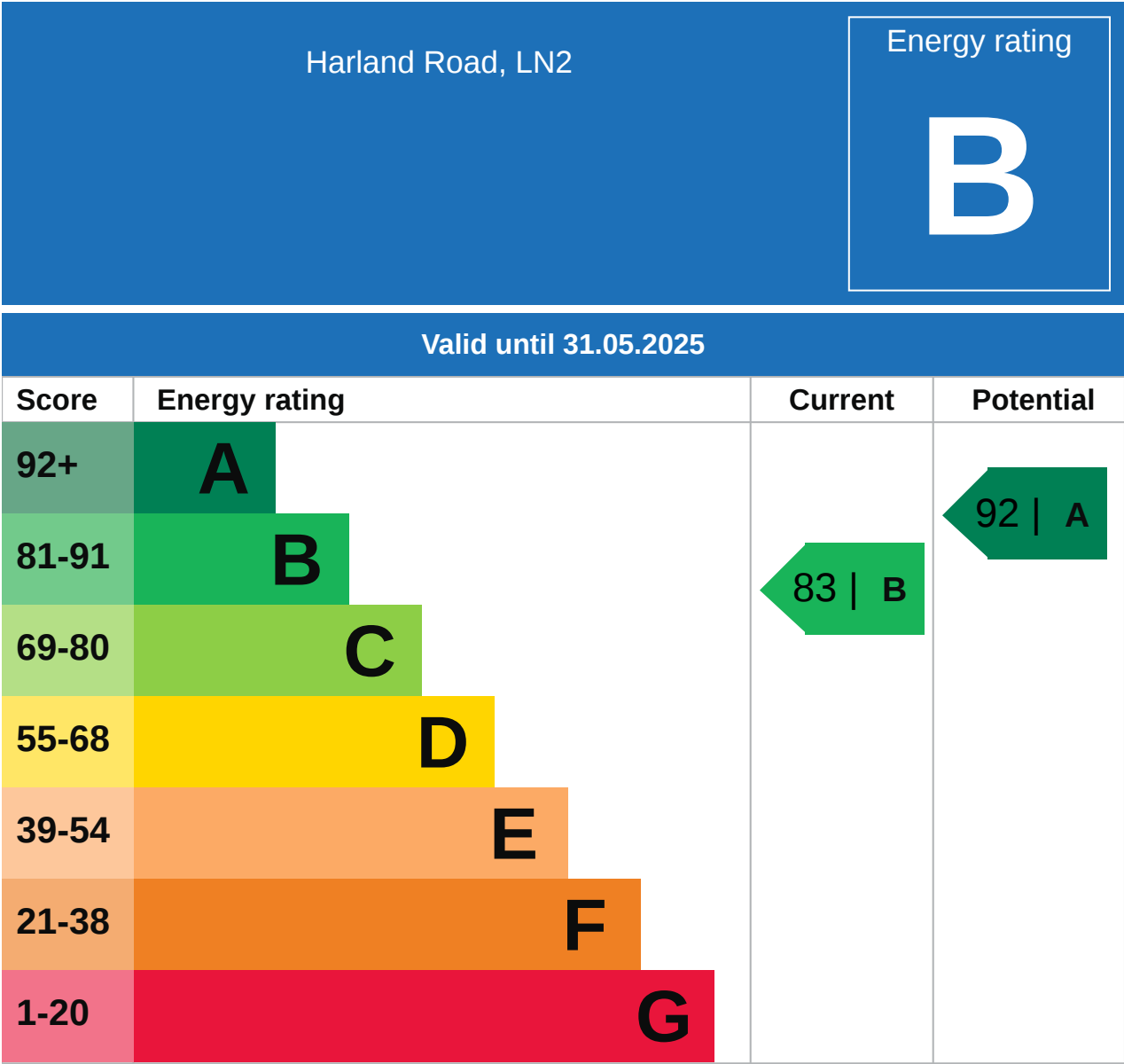
Type:	Detached	Price Estimate:	£380,000
Bedrooms:	3	Tenure:	Freehold
Floor Area:	1,345 ft <sup>2</sup> / 125 m <sup>2</sup>		
Plot Area:	0.07 acres		
Year Built :	2015		
Council Tax :	Band D		
Annual Estimate:	£2,280		
Title Number:	LL359399		

## Local Area

Local Authority:	Lincolnshire	Estimated Broadband Speeds	
Conservation Area:	No	(Standard - Superfast - Ultrafast)	
Flood Risk:			
● Rivers & Seas	Very low	2	1800
● Surface Water	Very low	mb/s	mb/s

Mobile Coverage:				Satellite/Fibre TV Availability:		
(based on calls indoors)						

# Property EPC - Certificate



## Additional EPC Data

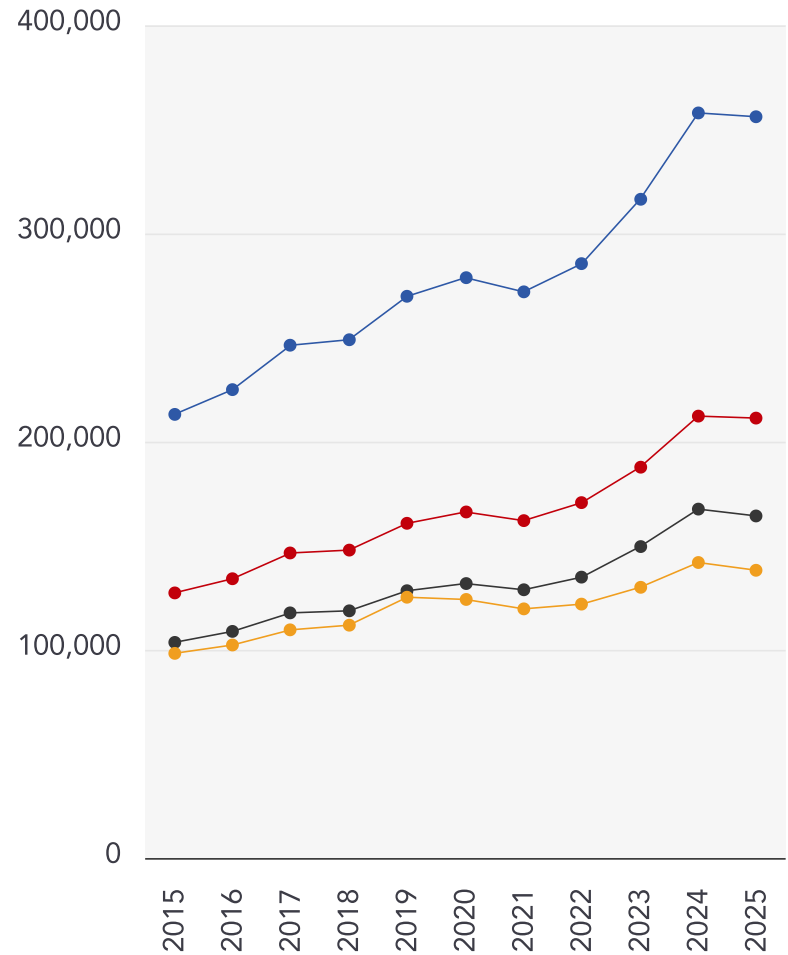
<b>Property Type:</b>	House
<b>Build Form:</b>	Detached
<b>Transaction Type:</b>	New dwelling
<b>Energy Tariff:</b>	Standard tariff
<b>Main Fuel:</b>	Mains gas - this is for backwards compatibility only and should not be used
<b>Flat Top Storey:</b>	No
<b>Top Storey:</b>	0
<b>Previous Extension:</b>	0
<b>Open Fireplace:</b>	0
<b>Walls:</b>	Average thermal transmittance 0.27 W/m <sup>2</sup> K
<b>Walls Energy:</b>	Very Good
<b>Roof:</b>	Average thermal transmittance 0.13 W/m <sup>2</sup> K
<b>Roof Energy:</b>	Very Good
<b>Main Heating:</b>	Boiler and radiators, mains gas
<b>Main Heating Controls:</b>	Time and temperature zone control
<b>Hot Water System:</b>	From main system
<b>Hot Water Energy Efficiency:</b>	Good
<b>Lighting:</b>	Low energy lighting in all fixed outlets
<b>Floors:</b>	Average thermal transmittance 0.20 W/m <sup>2</sup> K
<b>Total Floor Area:</b>	125 m <sup>2</sup>

# Market

## House Price Statistics



10 Year History of Average House Prices by Property Type in LN2



Detached

**+67.09%**

Semi-Detached

**+65.93%**

Terraced

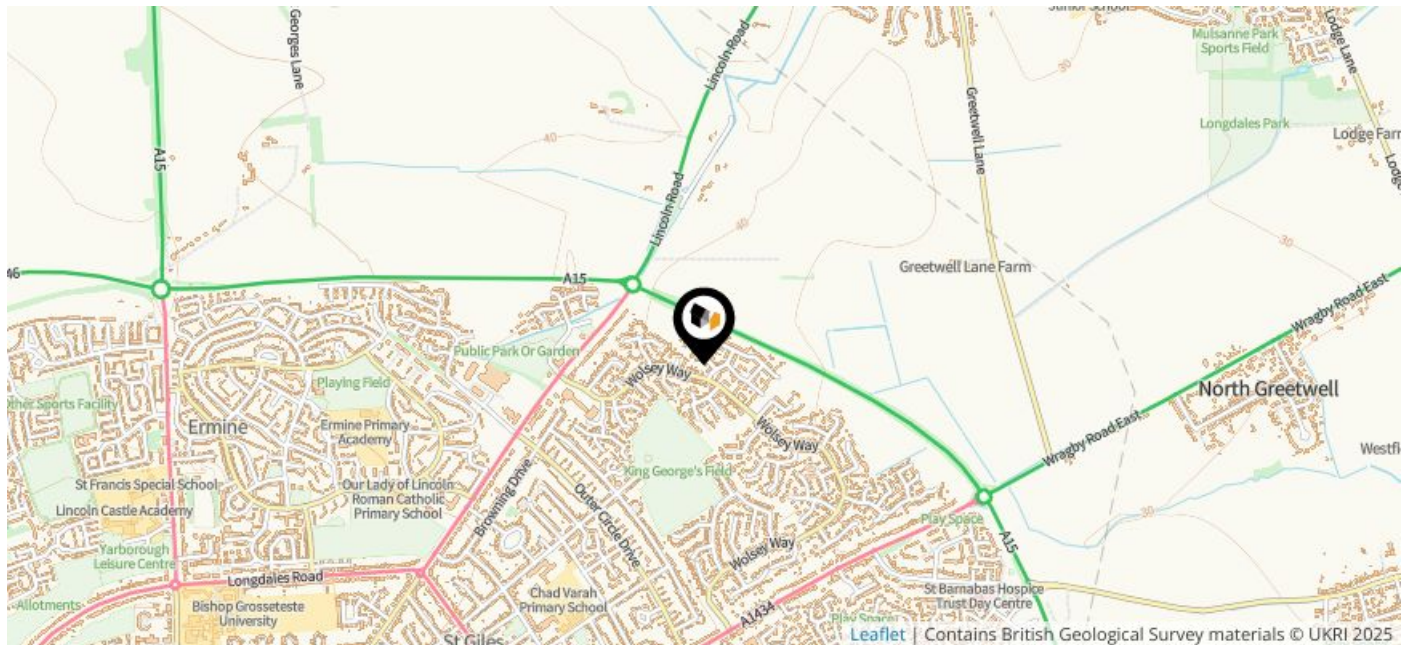
**+58.63%**

Flat

**+40.58%**



This map displays nearby coal mine entrances and their classifications.



### Mine Entry

- ✕ Adit
- ✕ Gutter Pit
- ✕ Shaft

The Coal Authority has records of over 175,000 mine entries within the UK captured in the National Coal Mining database, derived from sources including abandonment plans, geological and topographical plans.

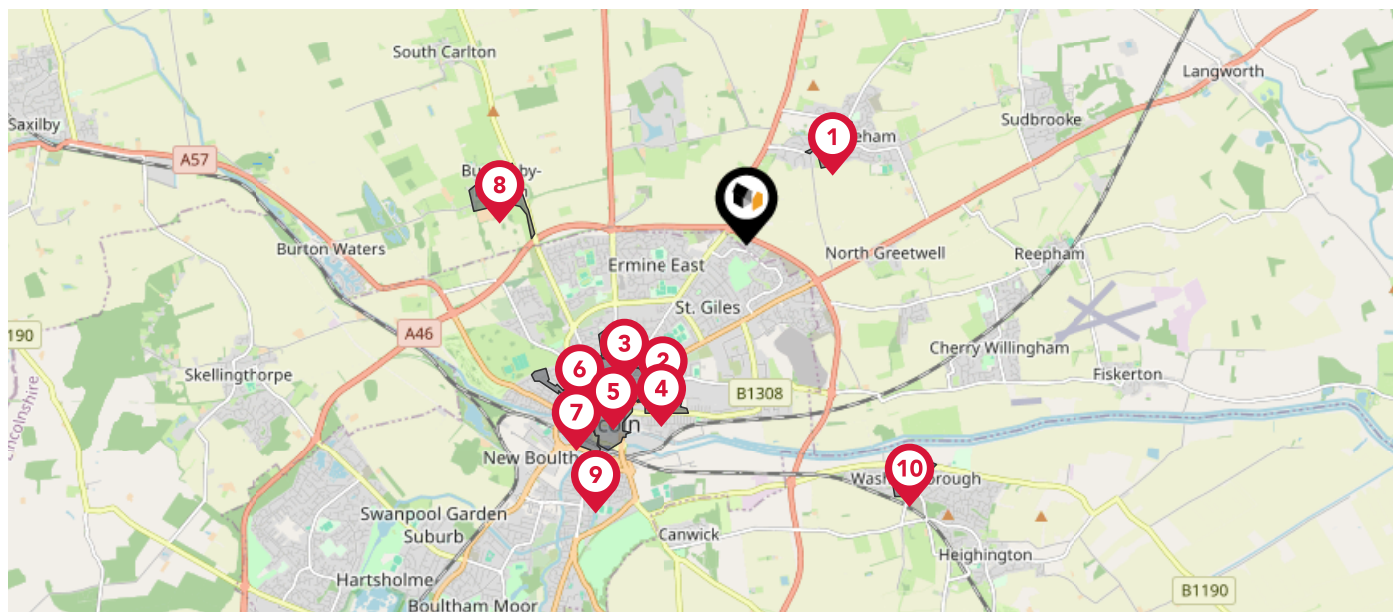
Coal mining activity is recorded as far back as the 13th century, but prior to 1872 there was no requirement to deposit abandonment plans. It is therefore believed there may be many unrecorded mine entries of which the Authority has no information or knowledge. These entries do not, therefore, appear within the Authority's national dataset as shown on this map.

# Maps

## Conservation Areas



This map displays nearby official conservation areas. Every local authority in England has at least one conservation area. Most are designated by the Council as the local planning authority, though Historic England and the Secretary of State also have the power to create them.



### Nearby Conservation Areas

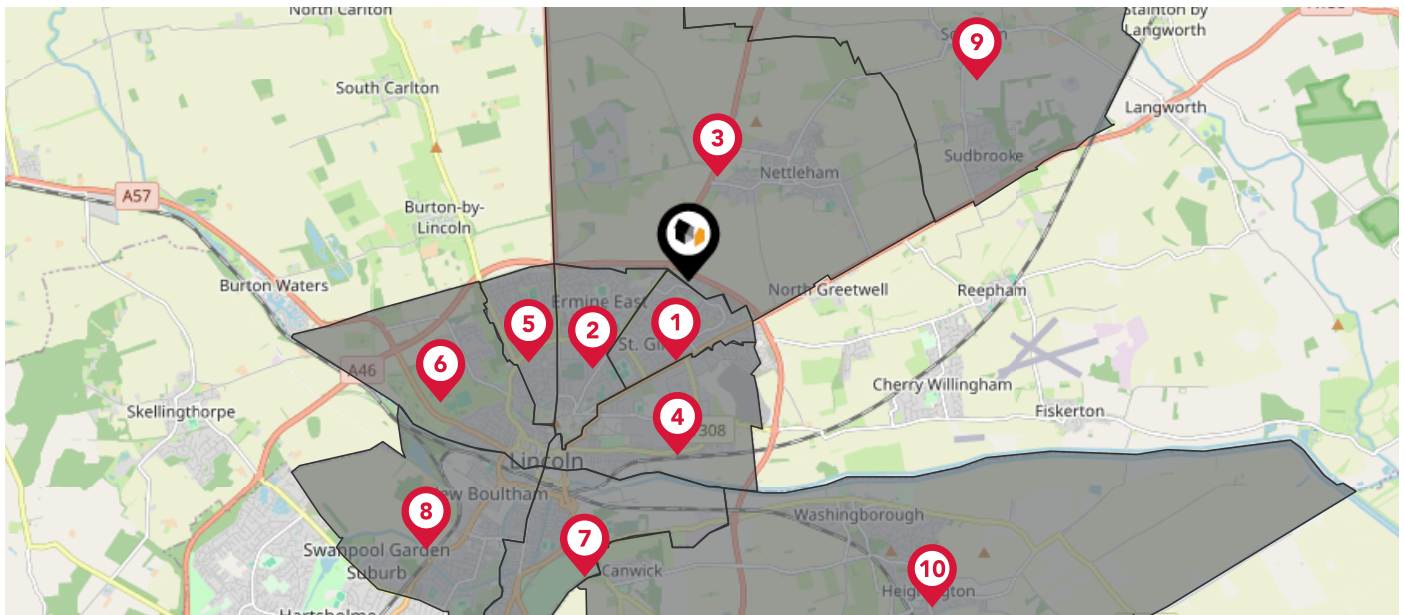
- |    |                            |
|----|----------------------------|
| 1  | Nettleham                  |
| 2  | The Dell                   |
| 3  | Newport and Nettleham Road |
| 4  | Lindum and Arboretum       |
| 5  | Cathedral and City Centre  |
| 6  | Carline                    |
| 7  | West Parade and Brayford   |
| 8  | Burton                     |
| 9  | Sibthorp                   |
| 10 | Washingborough             |

# Maps











## Council Wards



The UK is divided into wards that are used for local elections to elect local government councillors. Sometimes these are known as 'electoral divisions'. Population counts can vary substantially between wards, but the national average is about 5,500

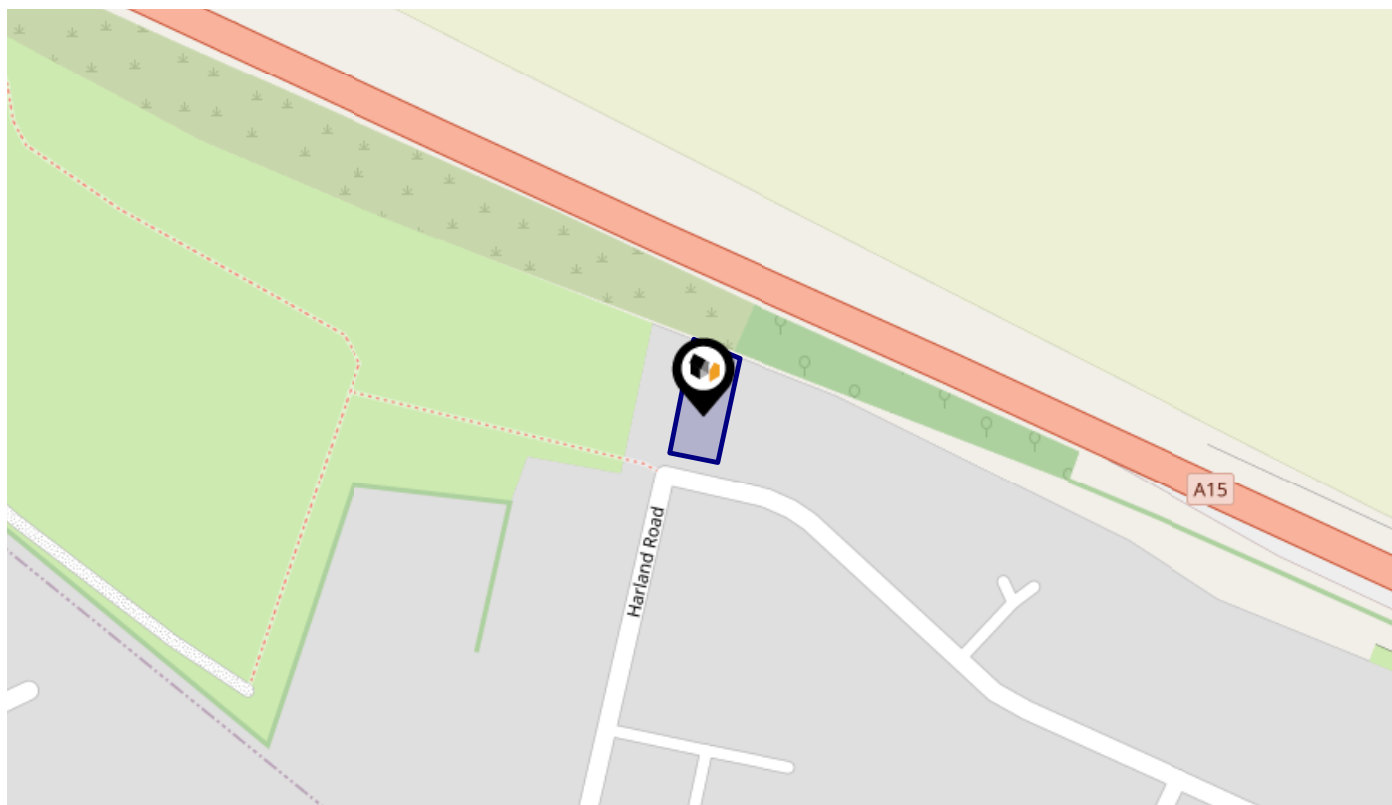


### Nearby Council Wards

-  1 Glebe Ward
-  2 Minster Ward
-  3 Nettleham Ward
-  4 Abbey Ward
-  5 Castle Ward
-  6 Carholme Ward
-  7 Park Ward
-  8 Boultham Ward
-  9 Sudbrooke Ward
-  10 Heighington and Washingborough Ward



This map displays the noise levels from nearby network rail and HS1 railway routes that affect this property...








### Rail Noise Data

This data indicates the level of noise according to the strategic noise mapping of rail sources within areas with a population of at least 100,000 people (agglomerations) and along Network Rail and HS1 traffic routes.

The data indicates the annual average noise levels for the 16-hour period between 0700 - 2300.

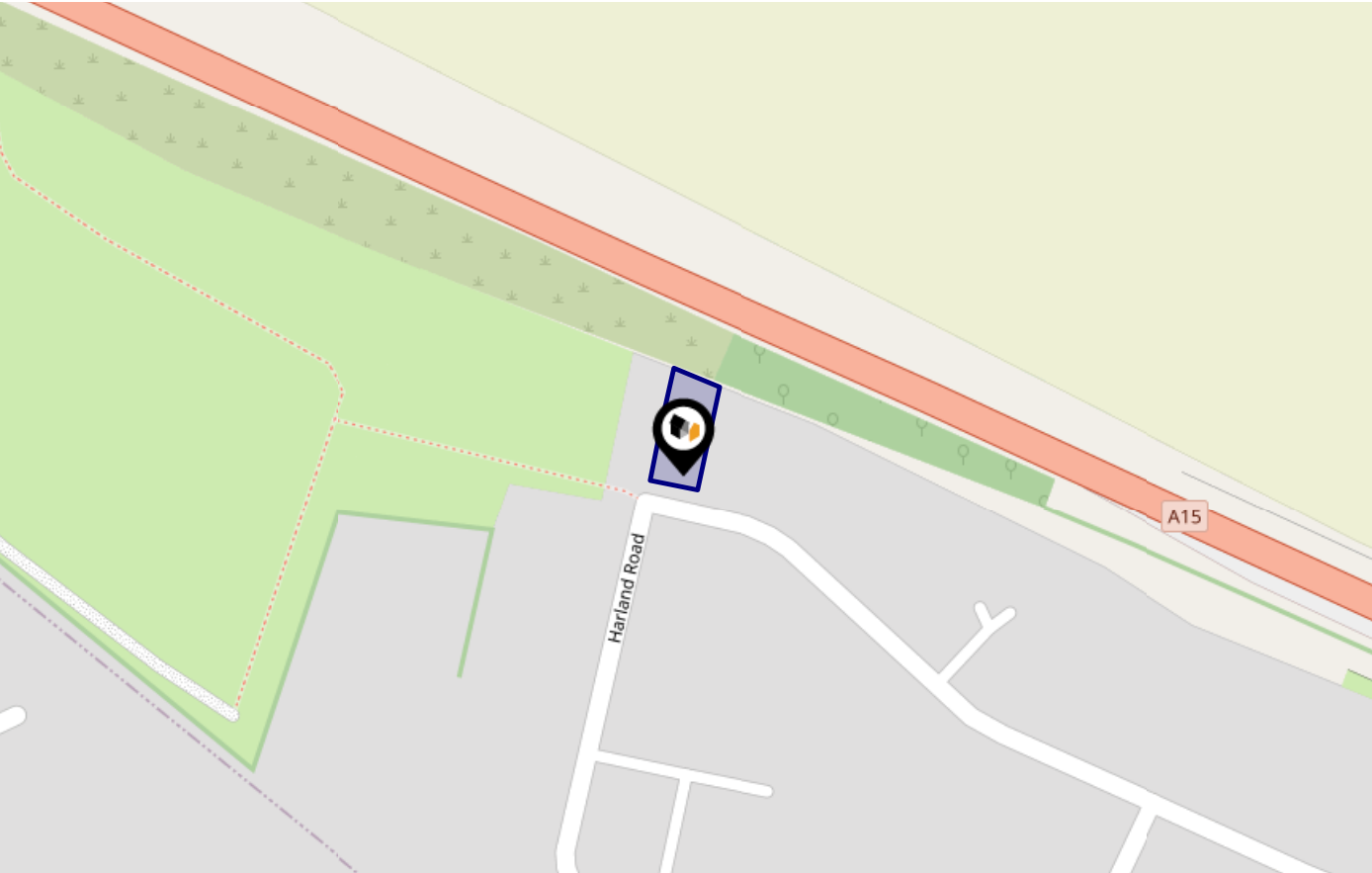
Noise levels are modelled on a 10m grid at a receptor height of 4m above ground, polygons are then produced by merging neighbouring cells within the following noise classes:

5		75.0+ dB	
4		70.0-74.9 dB	
3		65.0-69.9 dB	
2		60.0-64.9 dB	
1		55.0-59.9 dB	

# Flood Risk

## Rivers & Seas - Flood Risk

This map shows the chance of flooding from rivers and / or the sea, taking into account flood defences and their condition.




**Risk Rating: Very low**

The map does not contain sufficient information for it to be used to determine flood risk to individual properties, but it does give you an indication of whether your area may be affected by surface water flooding at this risk level.

- High Risk** - an area which has a chance of flooding of greater than 1 in 30 (3.3%) in any one year.
- Medium Risk** - an area which has a chance of flooding of greater than 1 in 100 (1.0%) in any one year.
- Low Risk** - an area which has a chance of flooding of greater than 1 in 1000 (0.1%) in any one year.
- Very Low Risk** - an area in which the risk is below 1 in 1000 (0.1%) in any one year.

Chance of flooding to the following depths at this property:

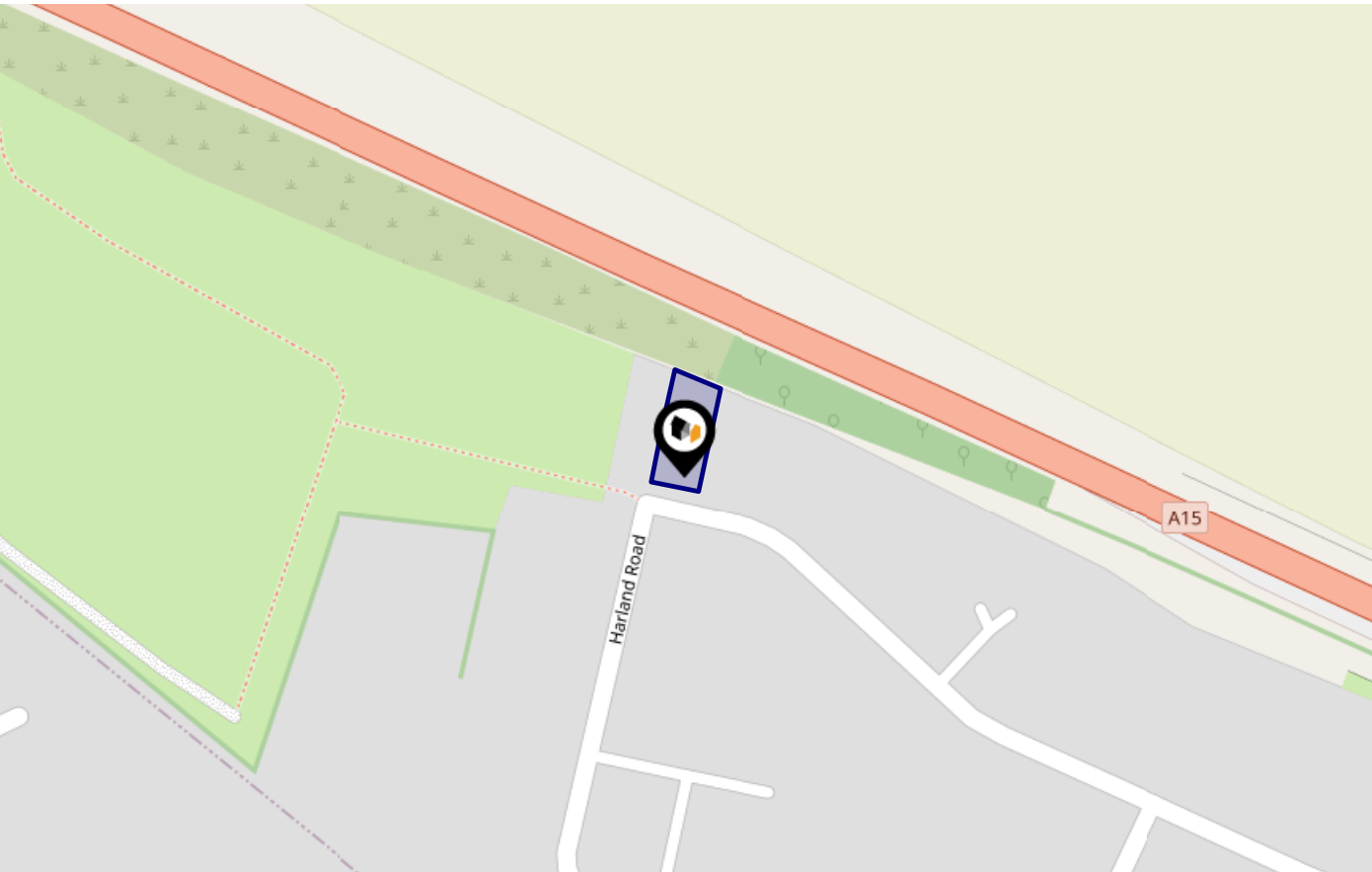


# Flood Risk

## Rivers & Seas - Climate Change



This map shows the future chance of flooding from rivers and / or the sea **between 2036 and 2069**, taking into account flood defences and their condition. The government climate change models cannot predict exactly when the chance of flooding will go up. It could happen at any time during the time period.




Risk Rating: Very low

The map does not contain sufficient information for it to be used to determine flood risk to individual properties, but it does give you an indication of whether your area may be affected by surface water flooding at this risk level.

- High Risk** - an area which has a chance of flooding of greater than 1 in 30 (3.3%) in any one year.
- Medium Risk** - an area which has a chance of flooding of greater than 1 in 100 (1.0%) in any one year.
- Low Risk** - an area which has a chance of flooding of greater than 1 in 1000 (0.1%) in any one year.
- Very Low Risk** - an area in which the risk is below 1 in 1000 (0.1%) in any one year.

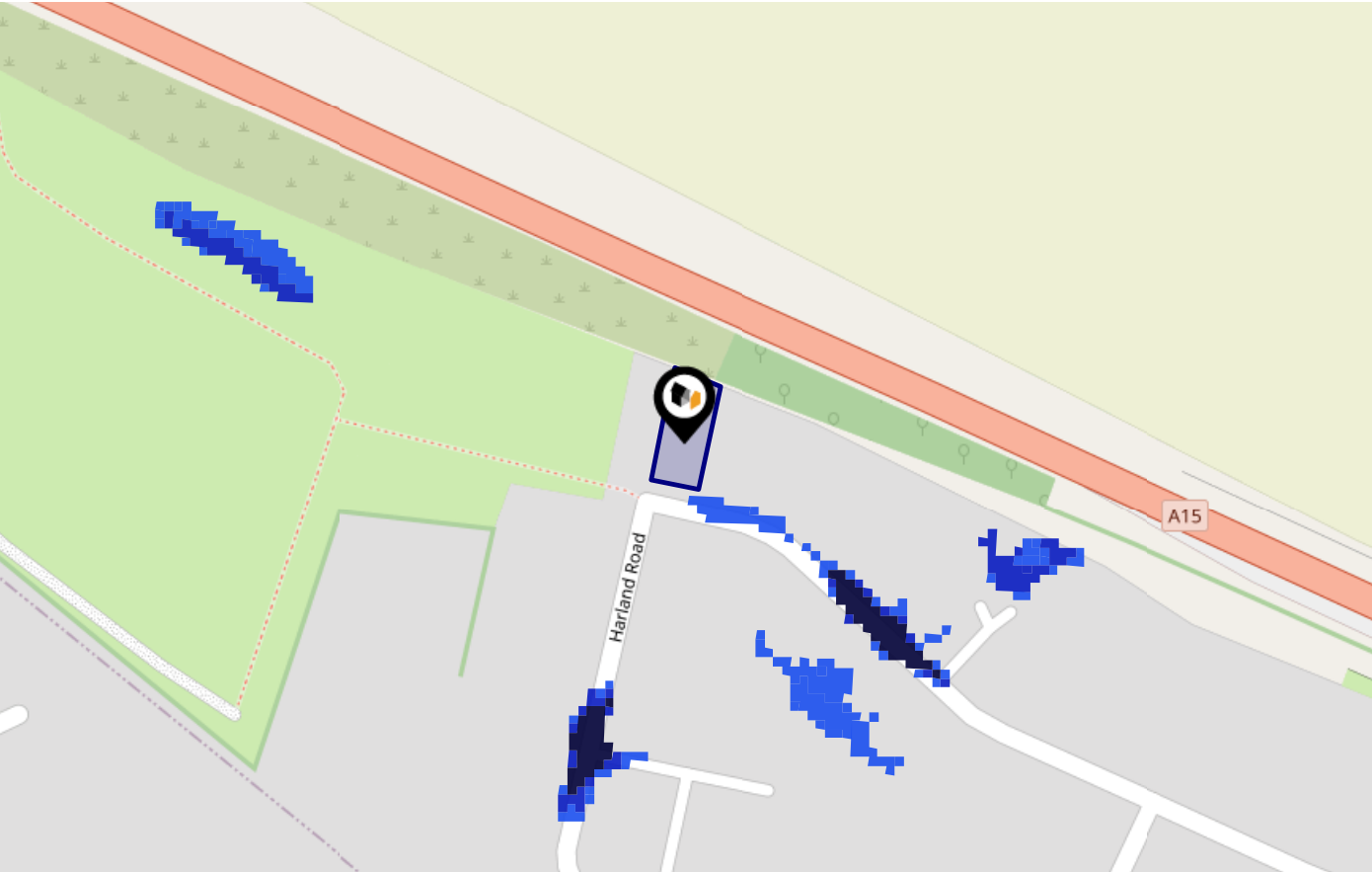
Chance of flooding to the following depths at this property:



# Flood Risk

## Surface Water - Flood Risk

This map shows the chance of flooding where rainwater has nowhere to drain. This kind of flooding can occur far from rivers or seas.




Risk Rating: Very low

The map does not contain sufficient information for it to be used to determine flood risk to individual properties, but it does give you an indication of whether your area may be affected by surface water flooding at this risk level.

- High Risk** - an area which has a chance of flooding of greater than 1 in 30 (3.3%) in any one year.
- Medium Risk** - an area which has a chance of flooding of greater than 1 in 100 (1.0%) in any one year.
- Low Risk** - an area which has a chance of flooding of greater than 1 in 1000 (0.1%) in any one year.
- Very Low Risk** - an area in which the risk is below 1 in 1000 (0.1%) in any one year.

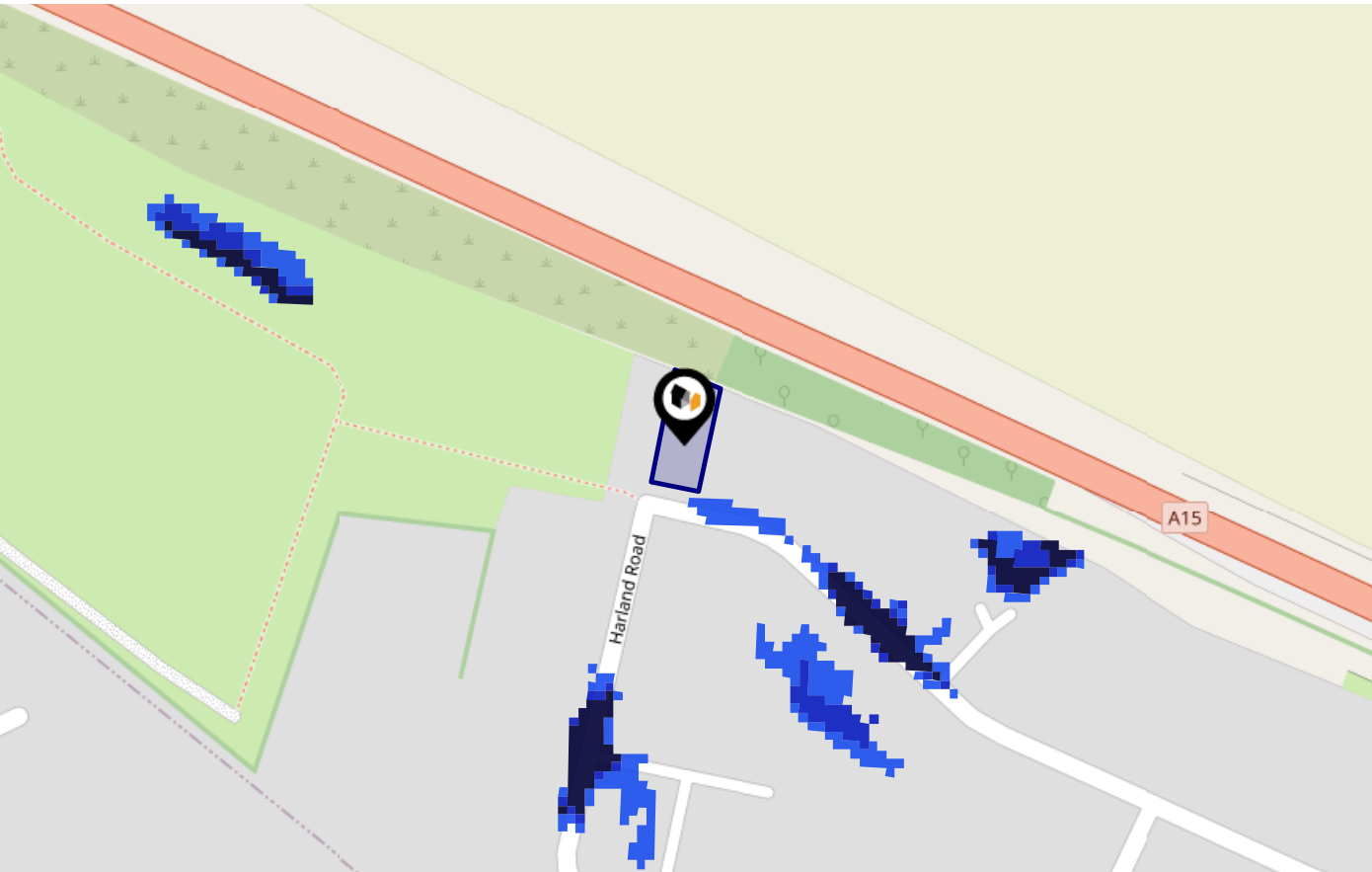
Chance of flooding to the following depths at this property:



# Flood Risk

## Surface Water - Climate Change

This map shows the future chance of flooding **between 2040 and 2060** where rainwater has nowhere to drain. This kind of flooding can occur far from rivers or seas. The government climate change models cannot predict exactly when the chance of flooding will go up. It could happen at any time during the time period.




Risk Rating: Very low

The map does not contain sufficient information for it to be used to determine flood risk to individual properties, but it does give you an indication of whether your area may be affected by surface water flooding at this risk level.

- High Risk** - an area which has a chance of flooding of greater than 1 in 30 (3.3%) in any one year.
- Medium Risk** - an area which has a chance of flooding of greater than 1 in 100 (1.0%) in any one year.
- Low Risk** - an area which has a chance of flooding of greater than 1 in 1000 (0.1%) in any one year.
- Very Low Risk** - an area in which the risk is below 1 in 1000 (0.1%) in any one year.

Chance of flooding to the following depths at this property:



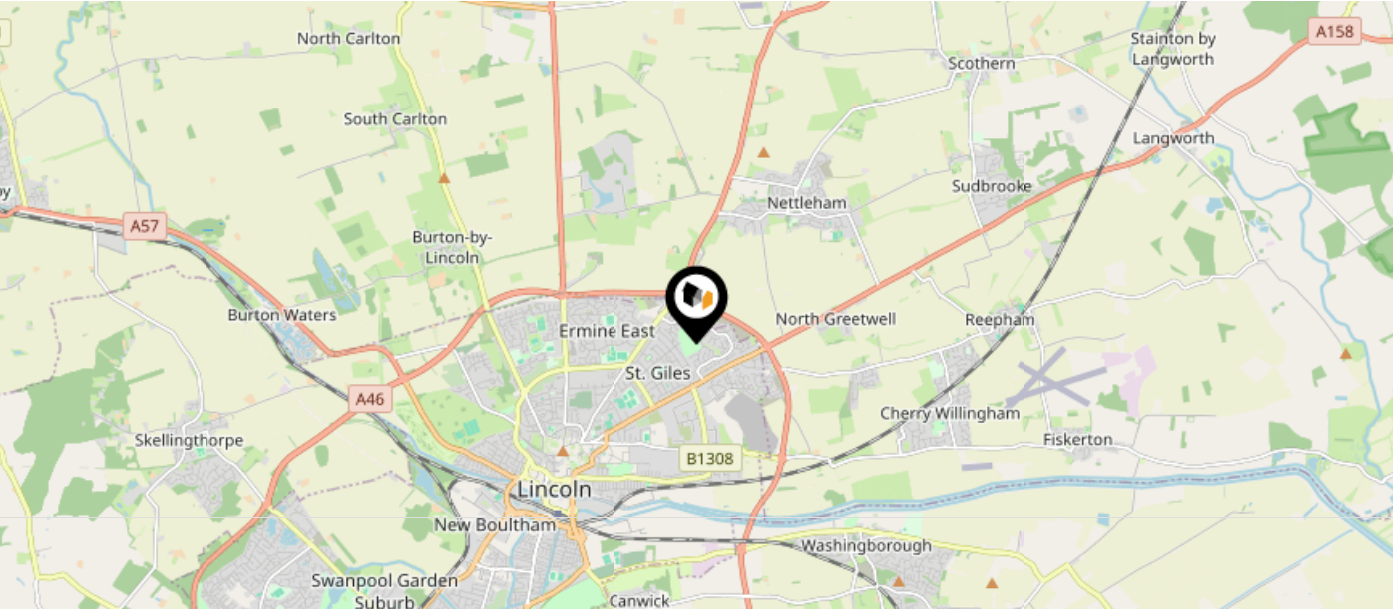


# Maps

## Green Belt



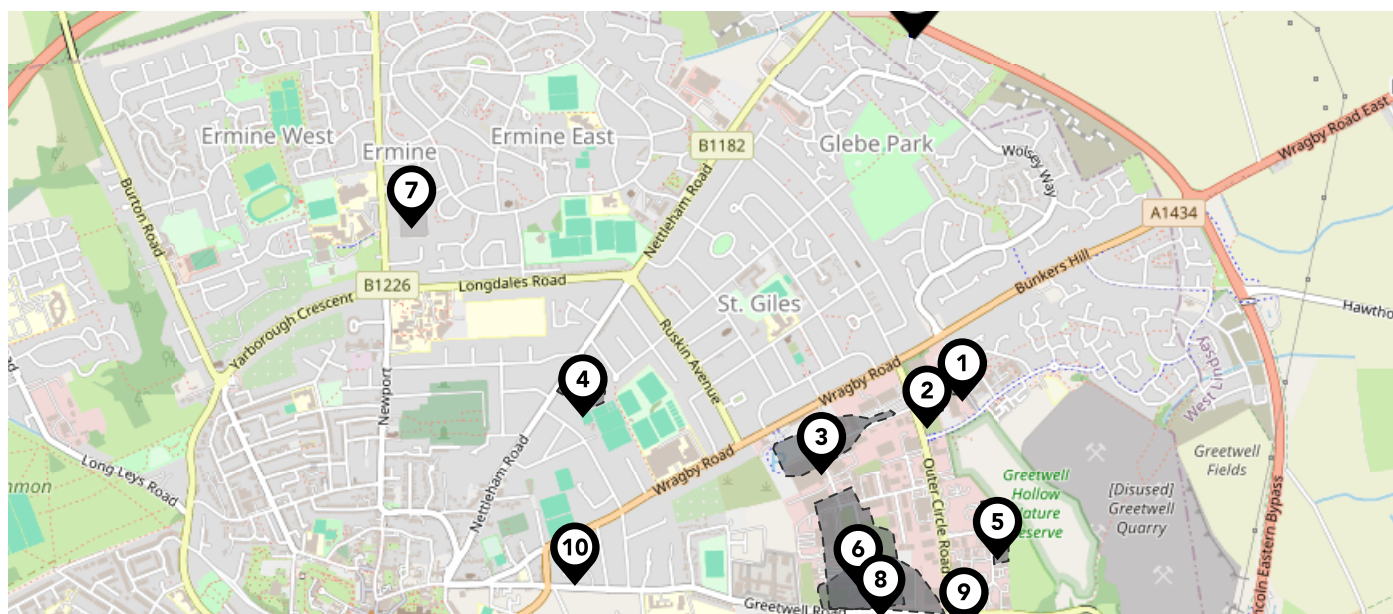
This map displays nearby areas that have been designated as Green Belt...



### Nearby Green Belt Land

No data available.

This map displays the location of known landfill sites. Historic sites are where there is no environmental permit in force. Active sites are currently authorised by the Environment Agency under Environmental Permitting Regulations.



### Nearby Landfill Sites

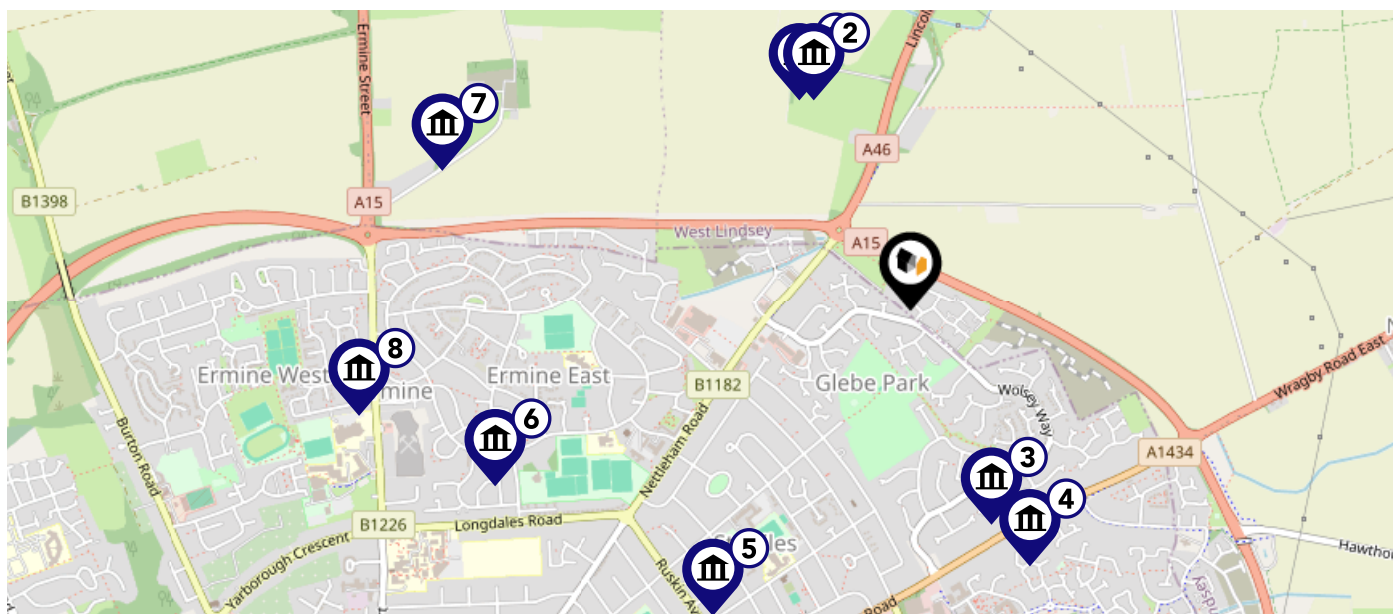
	Rear Of Old Hillards-Rear Of Old Hillards, Wragby Road	Historic Landfill	
	Outer Circle Road-Lincoln, Lincolnshire	Historic Landfill	
	Deacon Road-Lincoln, Lincolnshire	Historic Landfill	
	Nursery Grove-Lincoln, Lincolnshire	Historic Landfill	
	Wrights Way-Lincoln, Lincolnshire	Historic Landfill	
	East Of HM Prison-Greetwell Road, Lincoln	Historic Landfill	
	Cathedral Quarry-Riseholme Road, Lincoln	Historic Landfill	
	Greetwell Road and Outer Circle Road-Lincoln, Lincolnshire	Historic Landfill	
	Wickes Site-Outer Circle Road	Historic Landfill	
	The Dell-Wragby Road	Historic Landfill	









# Maps

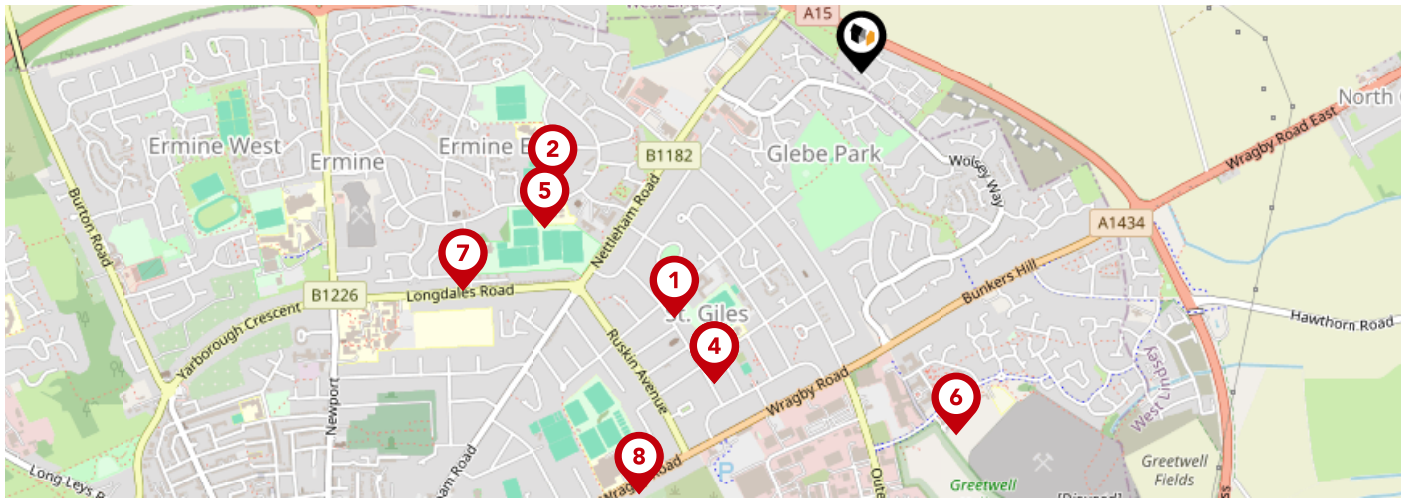
## Listed Buildings



This map displays nearby listed buildings and protected structures, as well as their listed tier and distance from the target property...











Listed Buildings in the local district	Grade	Distance
 1064119 - Stables At Nettleham Fields Farmhouse	Grade II	0.5 miles
 1165895 - Nettleham Fields Farmhouse	Grade II	0.5 miles
 1388832 - Harvest Moon Public House	Grade II	0.5 miles
 1388473 - The Lincolnshire Poacher Public House And Attached Boundary Wall	Grade II	0.6 miles
 1388614 - Church Of St Giles	Grade II	0.8 miles
 1388800 - Church Of St John	Grade II	1.0 miles
 1165934 - Riseholme Grange	Grade II	1.1 miles
 1388742 - Dial Cottage	Grade II	1.2 miles



		Nursery	Primary	Secondary	College	Private
<b>1</b>	<b>Springwell Alternative Academy Lincoln</b> Ofsted Rating: Good   Pupils: 48   Distance:0.68	<input type="checkbox"/>	<input type="checkbox"/>	<input checked="" type="checkbox"/>	<input type="checkbox"/>	<input type="checkbox"/>
<b>2</b>	<b>Ermine Primary Academy</b> Ofsted Rating: Good   Pupils: 393   Distance:0.73	<input type="checkbox"/>	<input checked="" type="checkbox"/>	<input type="checkbox"/>	<input type="checkbox"/>	<input type="checkbox"/>
<b>3</b>	<b>The Lincoln St Giles Nursery School</b> Ofsted Rating: Outstanding   Pupils: 112   Distance:0.76	<input checked="" type="checkbox"/>	<input type="checkbox"/>	<input type="checkbox"/>	<input type="checkbox"/>	<input type="checkbox"/>
<b>4</b>	<b>St Giles Academy</b> Ofsted Rating: Requires improvement   Pupils: 405   Distance:0.76	<input type="checkbox"/>	<input checked="" type="checkbox"/>	<input type="checkbox"/>	<input type="checkbox"/>	<input type="checkbox"/>
<b>5</b>	<b>Our Lady of Lincoln Catholic Primary School A Voluntary Academy</b> Ofsted Rating: Good   Pupils: 204   Distance:0.78	<input type="checkbox"/>	<input checked="" type="checkbox"/>	<input type="checkbox"/>	<input type="checkbox"/>	<input type="checkbox"/>
<b>6</b>	<b>Lincoln Carlton Academy</b> Ofsted Rating: Outstanding   Pupils: 421   Distance:0.83	<input type="checkbox"/>	<input checked="" type="checkbox"/>	<input type="checkbox"/>	<input type="checkbox"/>	<input type="checkbox"/>
<b>7</b>	<b>Castles Education</b> Ofsted Rating: Inadequate   Pupils: 93   Distance:1.01	<input type="checkbox"/>	<input type="checkbox"/>	<input checked="" type="checkbox"/>	<input type="checkbox"/>	<input type="checkbox"/>
<b>8</b>	<b>Lincoln Christ's Hospital School</b> Ofsted Rating: Good   Pupils: 1286   Distance:1.06	<input type="checkbox"/>	<input type="checkbox"/>	<input checked="" type="checkbox"/>	<input type="checkbox"/>	<input type="checkbox"/>

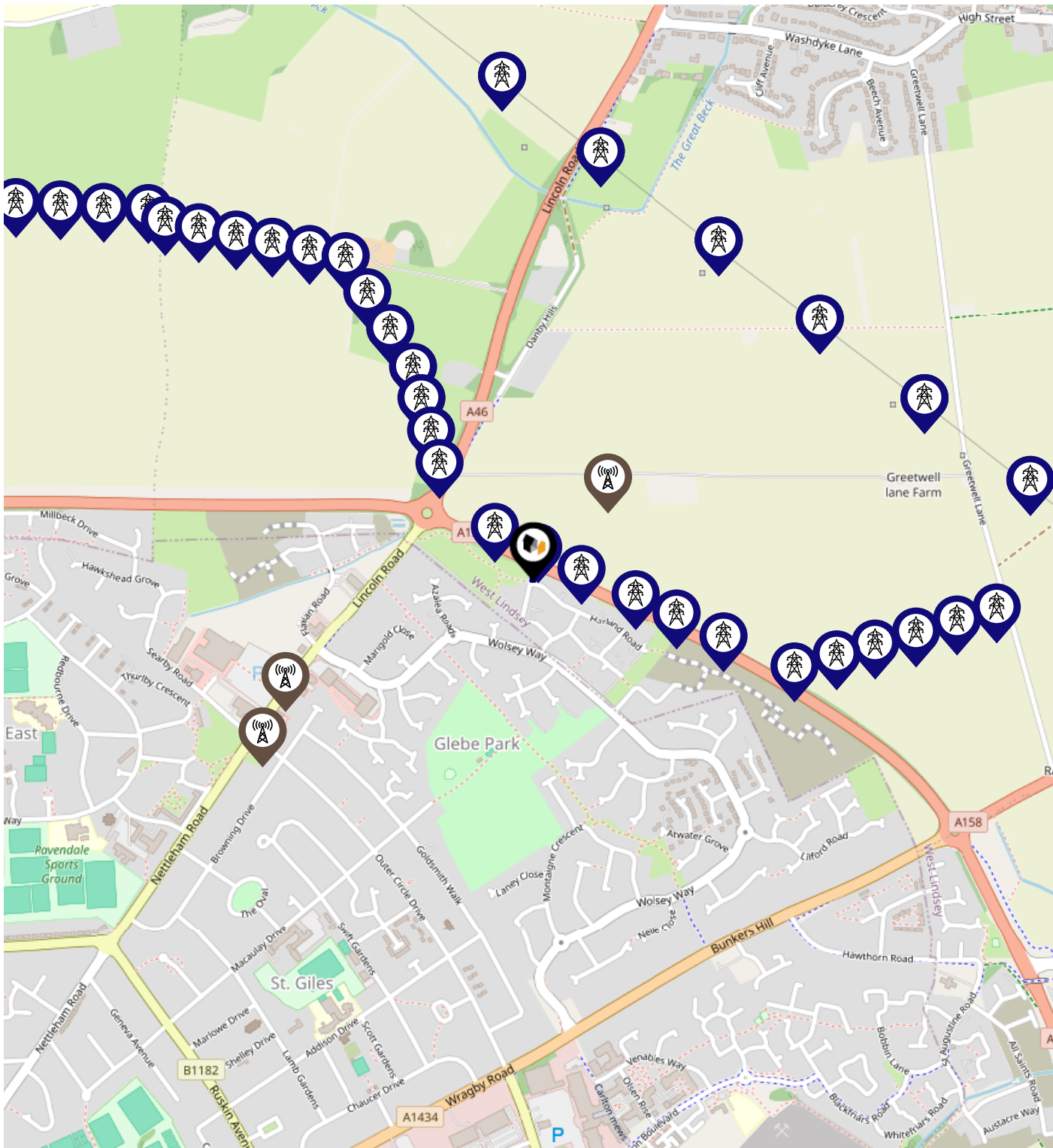






		Nursery	Primary	Secondary	College	Private
	<b>The Nettleham Infant and Nursery School</b> Ofsted Rating: Good   Pupils: 210   Distance: 1.16	<input type="checkbox"/>	<input checked="" type="checkbox"/>	<input type="checkbox"/>	<input type="checkbox"/>	<input type="checkbox"/>
	<b>The Nettleham Church of England Voluntary Aided Junior School</b> Ofsted Rating: Good   Pupils: 227   Distance: 1.19	<input type="checkbox"/>	<input checked="" type="checkbox"/>	<input type="checkbox"/>	<input type="checkbox"/>	<input type="checkbox"/>
	<b>Lincoln Castle Academy</b> Ofsted Rating: Not Rated   Pupils: 680   Distance: 1.29	<input type="checkbox"/>	<input type="checkbox"/>	<input checked="" type="checkbox"/>	<input type="checkbox"/>	<input type="checkbox"/>
	<b>The St Francis Special School, Lincoln</b> Ofsted Rating: Outstanding   Pupils: 161   Distance: 1.31	<input type="checkbox"/>	<input type="checkbox"/>	<input checked="" type="checkbox"/>	<input type="checkbox"/>	<input type="checkbox"/>
	<b>The Lincoln St Peter-in-Eastgate Church of England (Controlled) Infants School</b> Ofsted Rating: Requires improvement   Pupils: 89   Distance: 1.51	<input type="checkbox"/>	<input checked="" type="checkbox"/>	<input type="checkbox"/>	<input type="checkbox"/>	<input type="checkbox"/>
	<b>Lincoln Minster School</b> Ofsted Rating: Not Rated   Pupils: 473   Distance: 1.59	<input type="checkbox"/>	<input type="checkbox"/>	<input checked="" type="checkbox"/>	<input type="checkbox"/>	<input type="checkbox"/>
	<b>Lincoln Monks Abbey Primary School</b> Ofsted Rating: Good   Pupils: 594   Distance: 1.62	<input type="checkbox"/>	<input checked="" type="checkbox"/>	<input type="checkbox"/>	<input type="checkbox"/>	<input type="checkbox"/>
	<b>Mount Street Academy</b> Ofsted Rating: Outstanding   Pupils: 318   Distance: 1.65	<input type="checkbox"/>	<input checked="" type="checkbox"/>	<input type="checkbox"/>	<input type="checkbox"/>	<input type="checkbox"/>



# Local Area Masts & Pylons


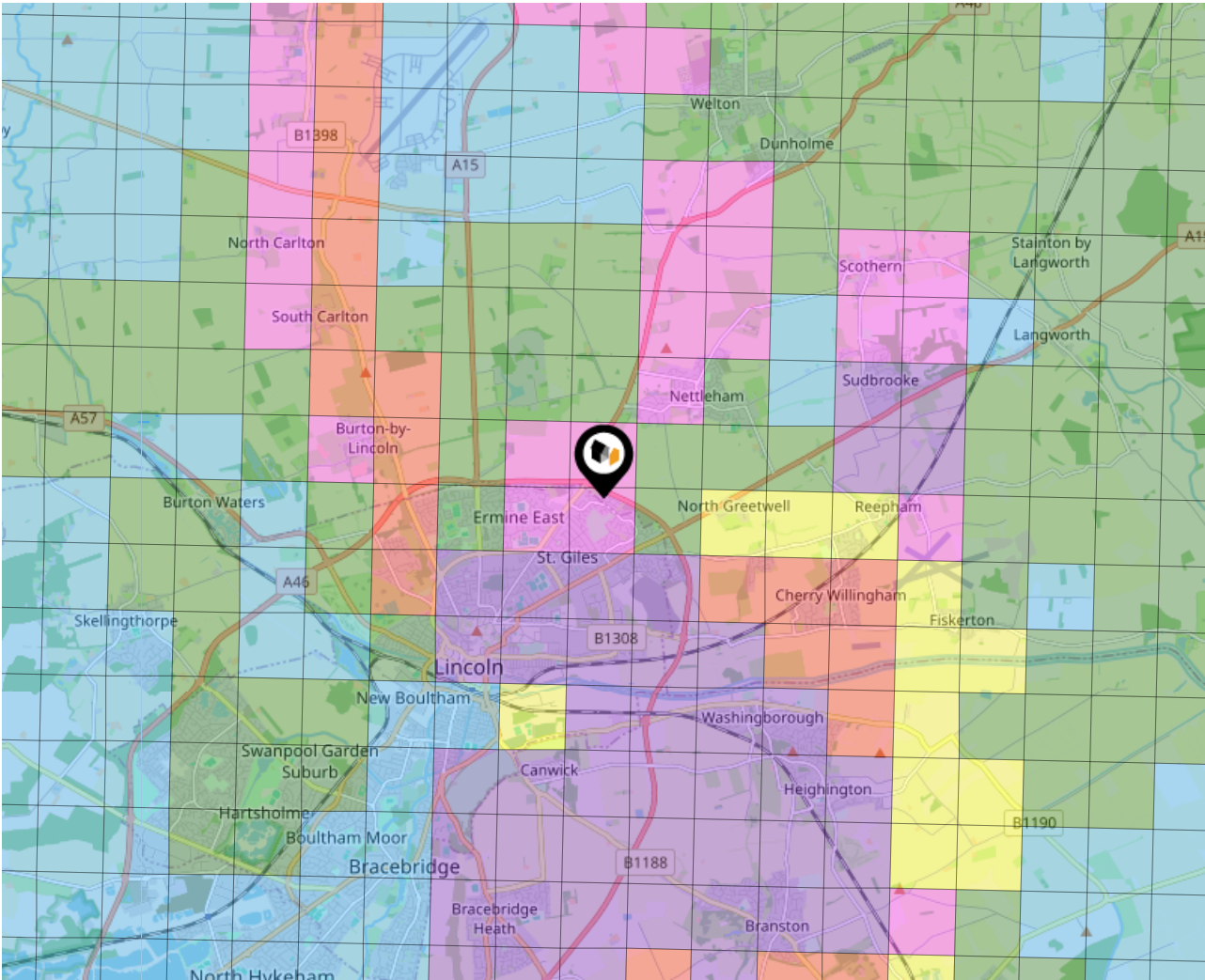


## Key:

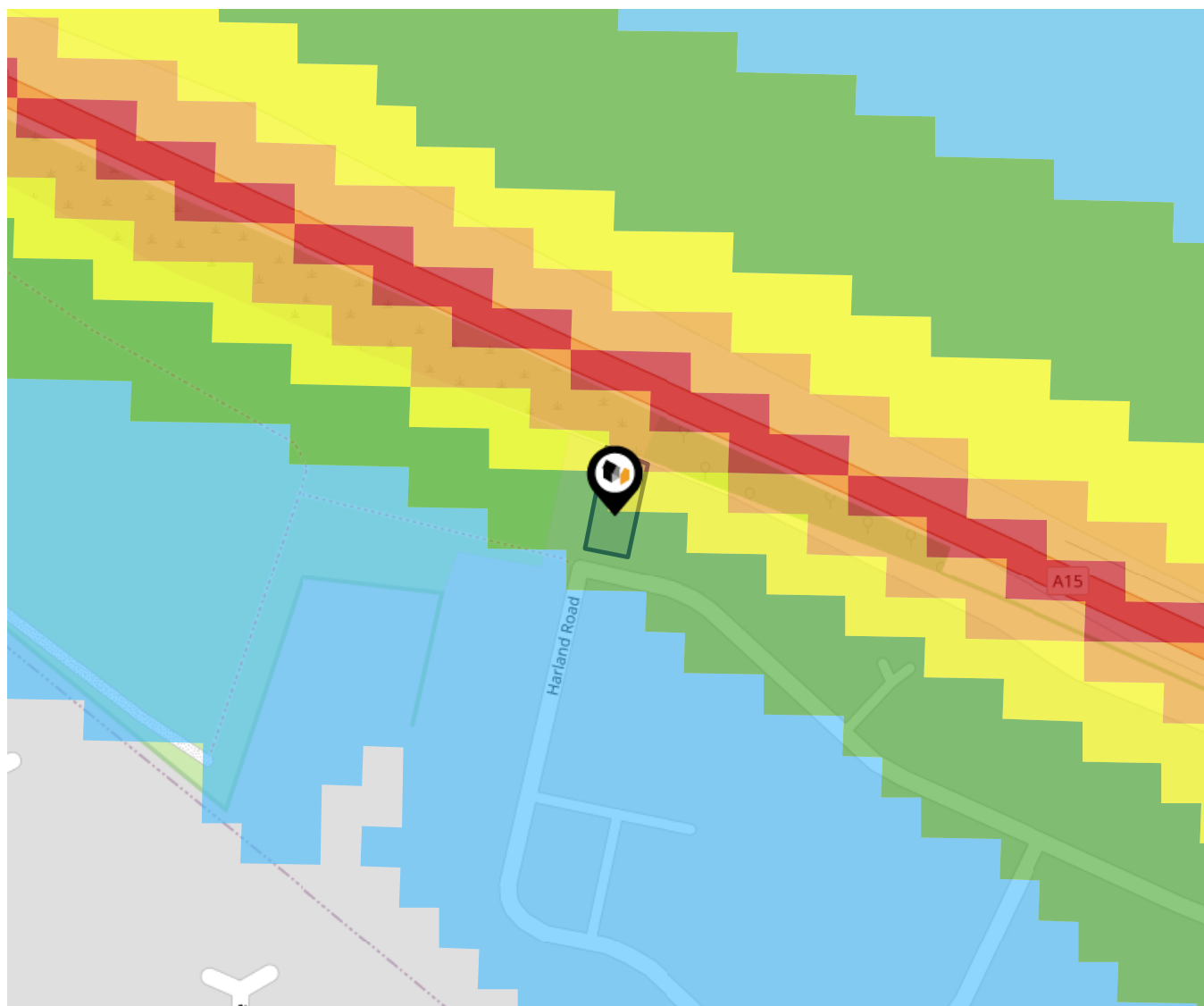
-  Power Pylons
-  Communication Masts

### What is Radon?

Radon is a natural radioactive gas, which enters buildings from the ground. Exposure to high concentrations increases the risk of lung cancer. The UK Health Security Agency (UKHSA) recommends that radon levels should be reduced in homes where the annual average is at or above 200 becquerels per cubic metre (200 Bq/m<sup>3</sup>).



# Local Area Road Noise



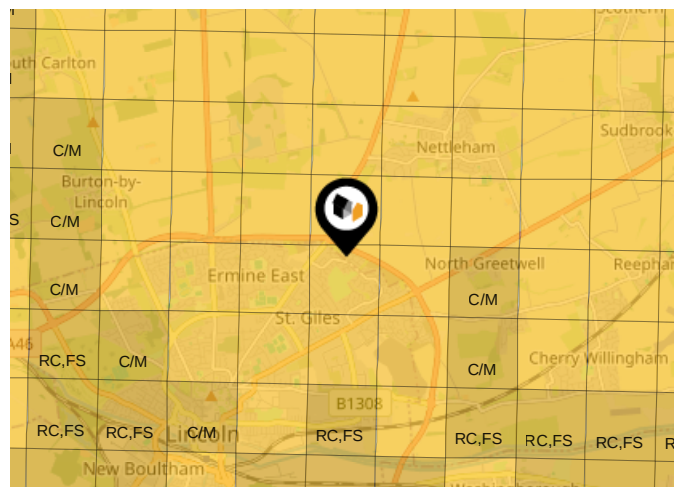
This data indicates the level of noise according to the strategic noise mapping of road sources within areas with a population of at least 100,000 people (agglomerations) and along major traffic routes. This indicates a 24 hour annual average noise level with separate weightings for the evening and night periods.

Noise levels are modelled on a 10m grid at a receptor height of 4m above ground, polygons are then produced by merging neighbouring cells within the following noise classes:

- 75.0+ dB
- 70.0-74.9 dB
- 65.0-69.9 dB
- 60.0-64.9 dB
- 55.0-59.9 dB

Ground Composition for this Address (Surrounding square kilometer zone around property)

<b>Carbon Content:</b>	HIGH	<b>Soil Texture:</b>	LOAM TO SANDY LOAM
<b>Parent Material Grain:</b>	ARGILLIC - ARENACEOUS	<b>Soil Depth:</b>	INTERMEDIATE-SHALLOW
<b>Soil Group:</b>	LIGHT(SANDY) TO MEDIUM(SANDY)		

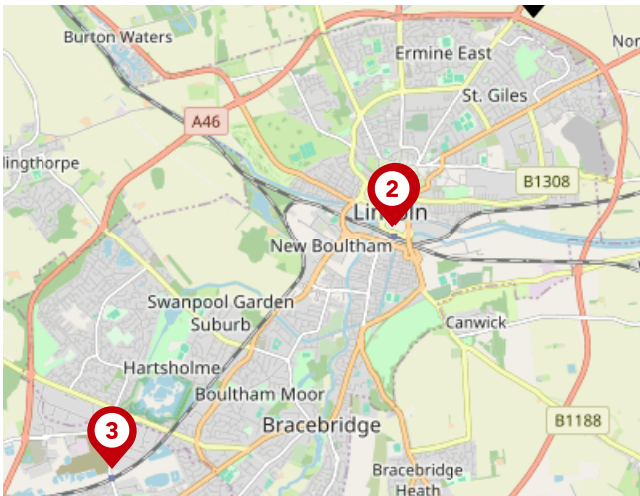


## Primary Classifications (Most Common Clay Types)

<b>C/M</b>	Claystone / Mudstone
<b>FPC,S</b>	Floodplain Clay, Sand / Gravel
<b>FC,S</b>	Fluvial Clays & Silts
<b>FC,S,G</b>	Fluvial Clays, Silts, Sands & Gravel
<b>PM/EC</b>	Prequaternary Marine / Estuarine Clay / Silt
<b>QM/EC</b>	Quaternary Marine / Estuarine Clay / Silt
<b>RC</b>	Residual Clay
<b>RC/LL</b>	Residual Clay & Loamy Loess
<b>RC,S</b>	River Clay & Silt
<b>RC,FS</b>	Riverine Clay & Floodplain Sands and Gravel
<b>RC,FL</b>	Riverine Clay & Fluvial Sands and Gravel
<b>TC</b>	Terrace Clay
<b>TC/LL</b>	Terrace Clay & Loamy Loess

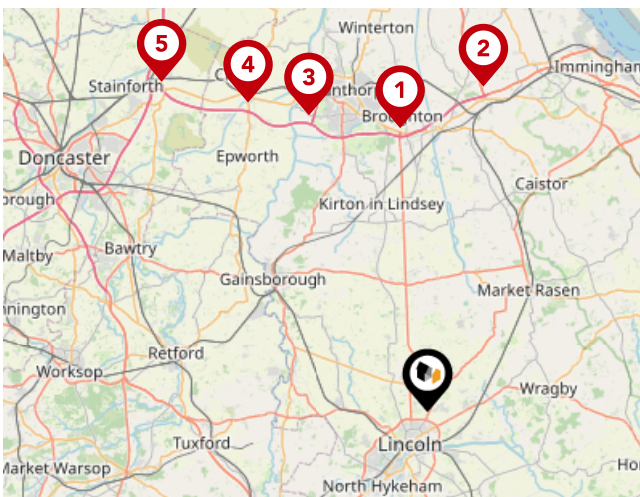


# Area Transport (National)



## National Rail Stations

Pin	Name	Distance
1	Lincoln Central Rail Station	2.22 miles
2	Lincoln Central Rail Station	2.25 miles
3	Hykeham Rail Station	5.49 miles



## Trunk Roads/Motorways

Pin	Name	Distance
1	M180 J4	20.24 miles
2	M180 J5	23.32 miles
3	M180 J3	22.68 miles
4	M180 J2	25.32 miles
5	M180 J1	29.99 miles



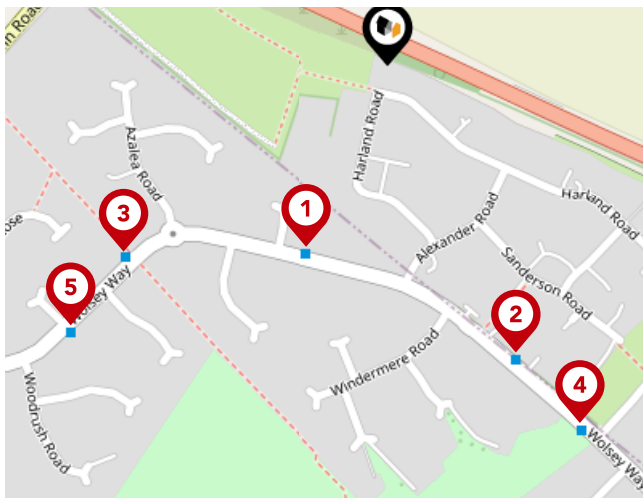
## Airports/Helipads

Pin	Name	Distance
1	Humberside Airport	23.79 miles
2	Finningley	26 miles
3	East Mids Airport	45.09 miles
4	Leeds Bradford Airport	63.62 miles



# Area

## Transport (Local)



### Bus Stops/Stations

Pin	Name	Distance
1	Arabis Close	0.11 miles
2	Larkspur Road	0.17 miles
3	Thistle Close	0.18 miles
4	Larkspur Road	0.22 miles
5	Thistle Close	0.23 miles



## Mundys

---

We are dedicated to offering our customers the highest quality service and strongly believe in helping you through the entire process from start to finish. We believe the combination of qualified Partners, highly trained and experienced staff, unique understanding of the Newark, Southwell and Lincoln property markets and our commitment to the latest technology offers you the best Estate Agency in the area. Our offices are located on Kirkgate, Newark, King Street, Southwell, Silver Street and Museum Court, Lincoln also Queen Street, Market Rasen. We are one of the very few Agents in Newark, Southwell & Lincoln to be regulated by the Royal Institute of Chartered Surveyors.

We are dedicated to offering our customers the highest quality service and we strongly believe in helping you through the entire process from start to finish:

- Residential Sales
- Survey

## Financial Services

---

We are pleased to offer the services of our Specialist Mortgage Advisors at Mundys Financial Services. Mundys Financial Services have extensive experience in the mortgage industry and provide independent whole of market advice from our offices based in Lincoln and Market Rasen.



## Testimonial 1



Mundys have been wonderful. We will recommend them to anyone thinking of moving  
- MR AND MRS GHEST

## Testimonial 2



A huge thank you to you Emily and all of the Lettings Team for all your hard work in re-letting my apartment.  
Please pass on my regards and thanks to all.  
Again another superb performance from Mundys  
MR FAHEY

## Testimonial 3



Very satisfied with survey and would use again. I was impressed with how the Surveyor also telephoned me to run through his report with me.  
MRS HARDWICKE



/Mundysuk



/mundysuk



/mundysuk



## Important - Please Read

---

These particulars do not constitute any part of an offer or contract. All statements in these details are made without liability on the part of Mundys or the seller.

They should not be relied upon as a statement or representation of fact and, although believed to be correct, are not guaranteed and form no part of an offer or contract. Any intending buyers must satisfy themselves as to their correctness.

Please note that all appliances and heating systems are not tested by Mundys and therefore no warranties can be given as to their good working order.

# Mundys

## Data Quality

We are committed to comprehensive property data being made available upfront to make the home buying and selling process quicker, easier and cheaper. This is why we have partnered with Sprift, the UK's leading supplier of property-specific data.



### Contains public sector information licensed under the Open Government License v3.0

The information contained within this report is for general information purposes only.

Sprift Technologies Ltd aggregate this data from a wide variety of sources and while we endeavour to keep the information up to date and correct, we make no representations or warranties of any kind, express or implied, about the completeness, accuracy, reliability, of the information or related graphics contained within this report for any purpose.

Any reliance you place on such information is therefore strictly at your own risk. In no event will we be liable for any loss or damage including without limitation, indirect or consequential loss or damage, or any loss or damage whatsoever arising from loss of data or profits arising out of, or in connection with, the use of this report.



#### Mundys

29 – 30 Silver Street Lincoln LN2 1AS

01522 510 044

chris.laughton@mundys.net

www.mundys.net

