




See More Online

KFB: Key Facts For Buyers

A Guide to This Property & the Local Area

Thursday 23rd April 2026



GRAVELLY LANE, FISKERTON, SOUTHWELL, NG25

Alasdair Morrison & Mundys

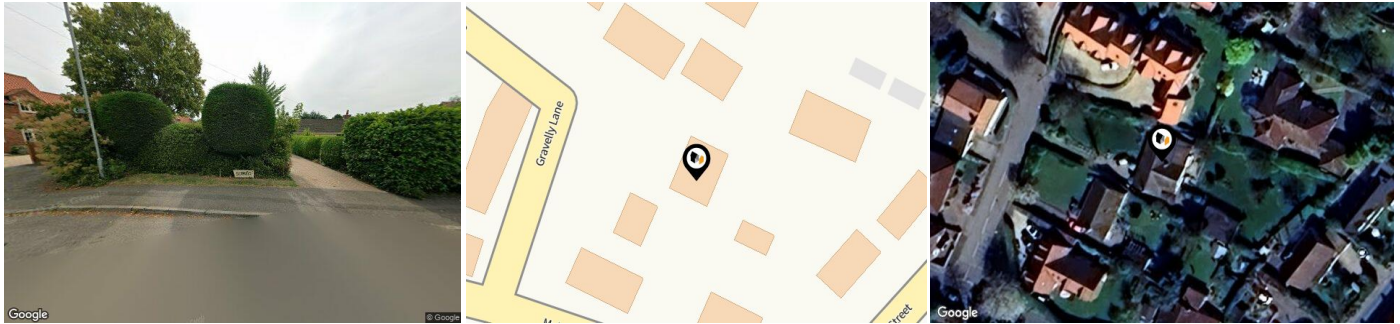
22 King Street, Southwell, Nottinghamshire, NG25 0EN

01636 813971

chris.pick@amorrison-mundys.net

amorrison-mundys.net

Powered by
aprift
Know any property instantly



Property

Type:	Detached
Bedrooms:	4
Council Tax :	Band F
Annual Estimate:	£3,874

Local Area

Local Authority:	Nottinghamshire
Conservation Area:	No
Flood Risk:	
• Rivers & Seas	Very low
• Surface Water	Low

Estimated Broadband Speeds (Standard - Superfast - Ultrafast)

8 mb/s	80 mb/s	1800 mb/s

Mobile Coverage: (based on calls indoors)



Satellite/Fibre TV Availability:

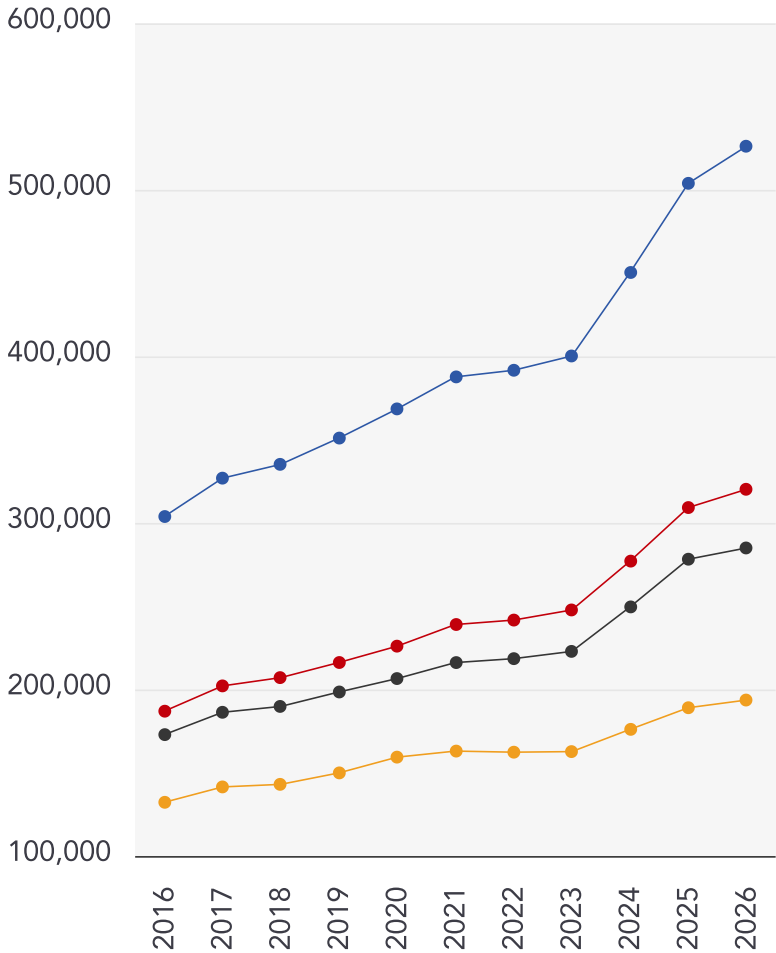


Market

House Price Statistics



10 Year History of Average House Prices by Property Type in NG25



Detached

+73.17%

Semi-Detached

+71.26%

Terraced

+64.82%

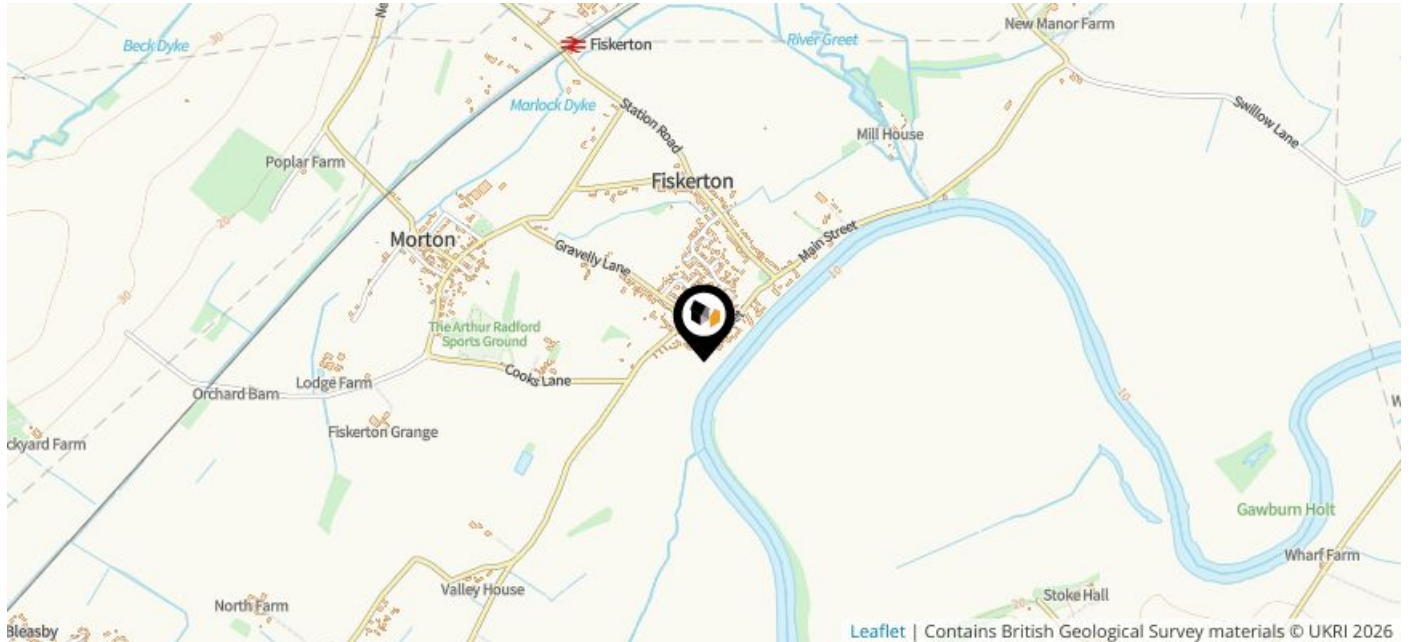
Flat

+46.42%

Maps

Coal Mining

This map displays nearby coal mine entrances and their classifications.



Mine Entry

- ✕ Adit
- ✕ Gutter Pit
- ✕ Shaft

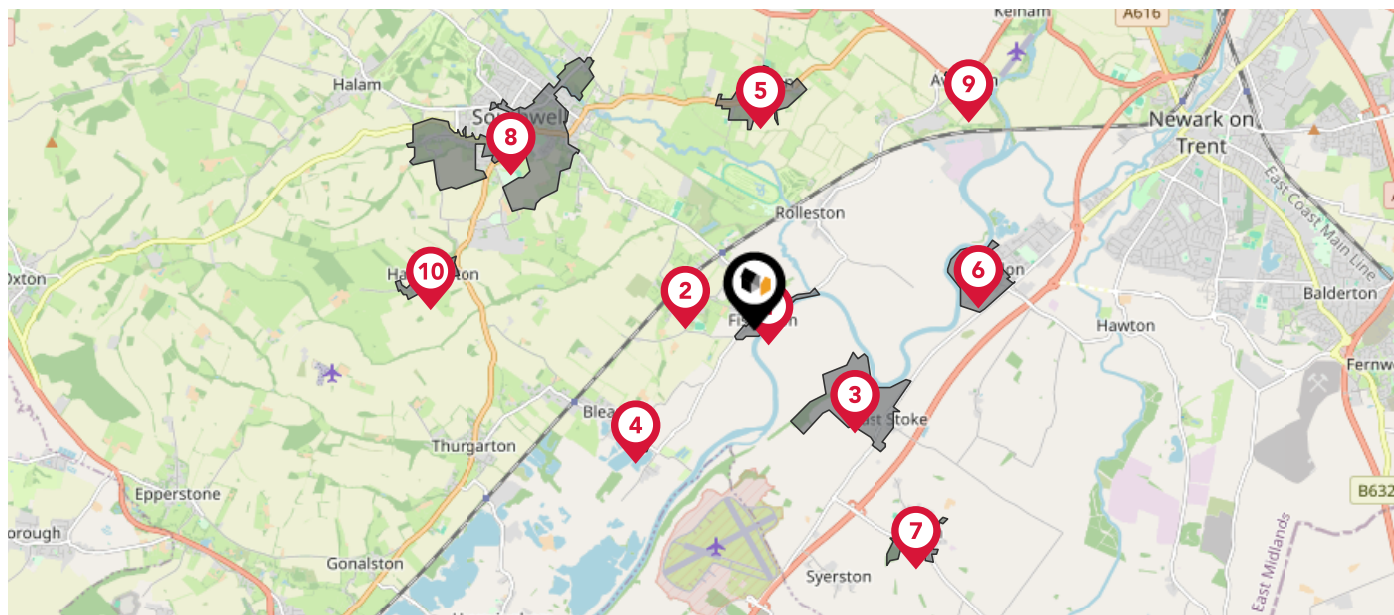
The Coal Authority has records of over 175,000 mine entries within the UK captured in the National Coal Mining database, derived from sources including abandonment plans, geological and topographical plans.

Coal mining activity is recorded as far back as the 13th century, but prior to 1872 there was no requirement to deposit abandonment plans. It is therefore believed there may be many unrecorded mine entries of which the Authority has no information or knowledge. These entries do not, therefore, appear within the Authority's national dataset as shown on this map.

Maps

Conservation Areas

This map displays nearby official conservation areas. Every local authority in England has at least one conservation area. Most are designated by the Council as the local planning authority, though Historic England and the Secretary of State also have the power to create them.



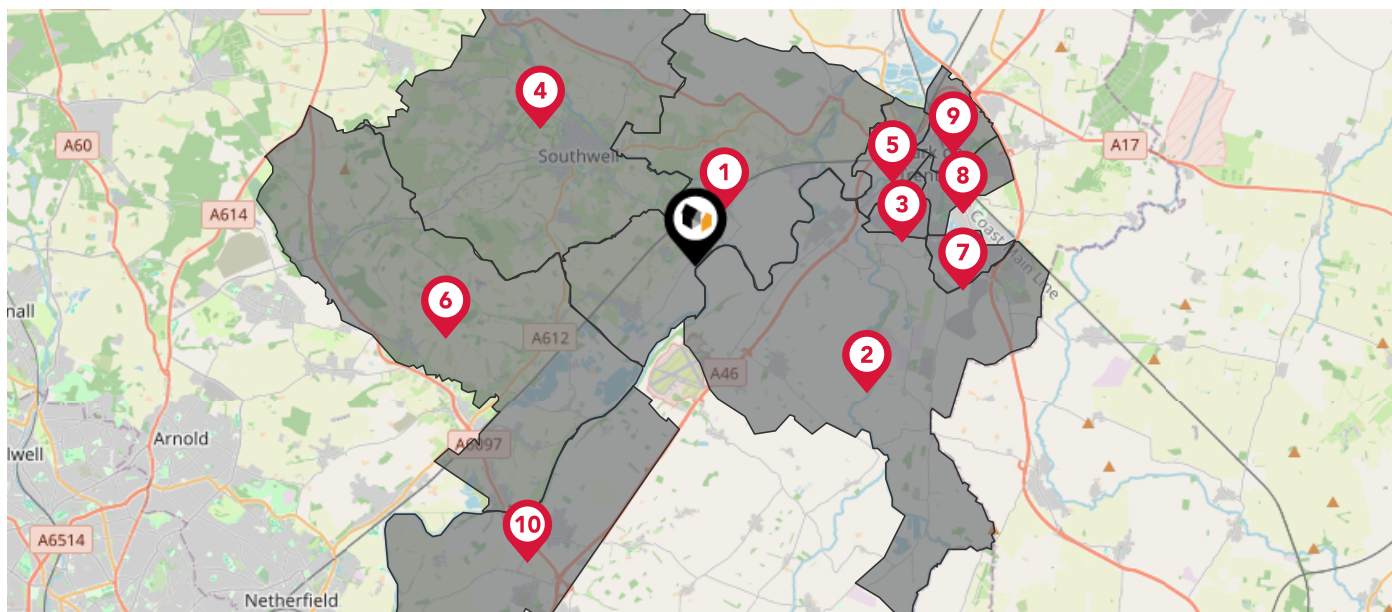
Nearby Conservation Areas

- 1 Fiskerton
- 2 Morton
- 3 East Stoke
- 4 Blesby
- 5 Upton
- 6 Farndon
- 7 Elston
- 8 Southwell
- 9 Averham
- 10 Halloughton











Maps

Council Wards

The UK is divided into wards that are used for local elections to elect local government councillors. Sometimes these are known as 'electoral divisions'. Population counts can vary substantially between wards, but the national average is about 5,500



Nearby Council Wards

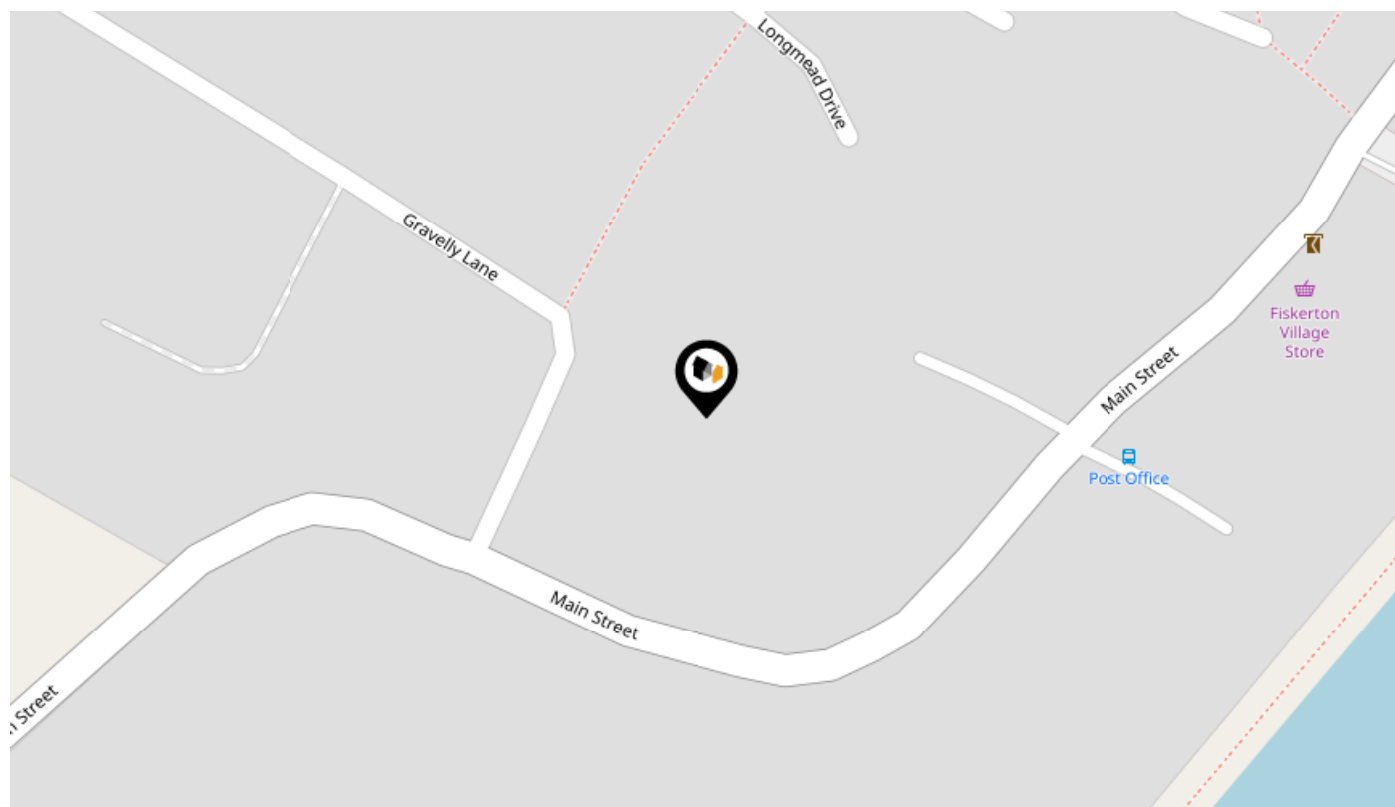
-  Trent Ward
-  Farndon & Fernwood Ward
-  Devon Ward
-  Southwell Ward
-  Castle Ward
-  Dover Beck Ward
-  Balderton South Ward
-  Beacon Ward
-  Bridge Ward
-  East Bridgford Ward

Maps

Rail Noise



This map displays the noise levels from nearby network rail and HS1 railway routes that affect this property...



Rail Noise Data

This data indicates the level of noise according to the strategic noise mapping of rail sources within areas with a population of at least 100,000 people (agglomerations) and along Network Rail and HS1 traffic routes.

The data indicates the annual average noise levels for the 16-hour period between 0700 - 2300.

Noise levels are modelled on a 10m grid at a receptor height of 4m above ground, polygons are then produced by merging neighbouring cells within the following noise classes:

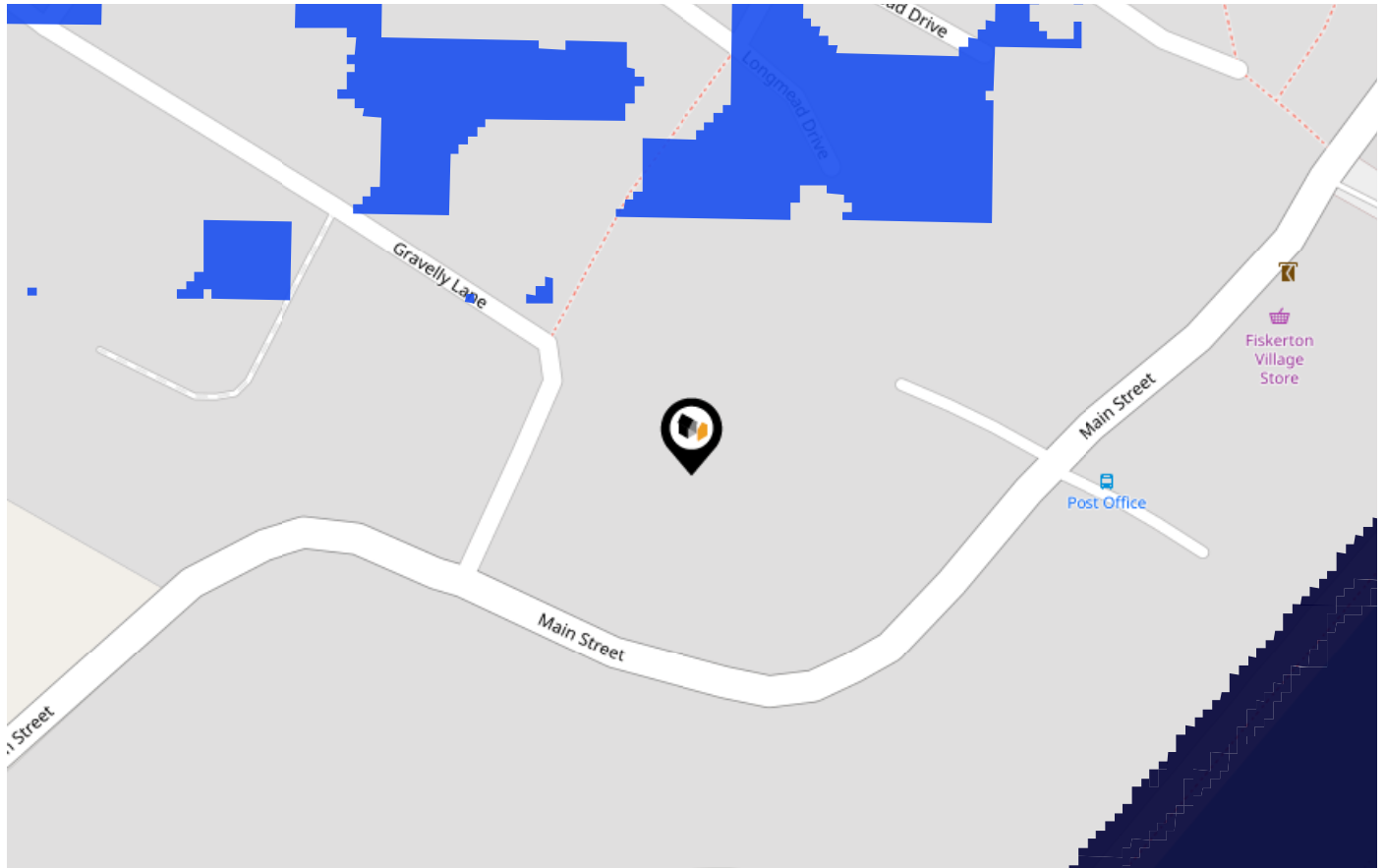
5		75.0+ dB	■
4		70.0-74.9 dB	■
3		65.0-69.9 dB	■
2		60.0-64.9 dB	■
1		55.0-59.9 dB	■

Flood Risk

Rivers & Seas - Flood Risk



This map shows the chance of flooding from rivers and / or the sea, taking into account flood defences and their condition.



Risk Rating: Very low

The map does not contain sufficient information for it to be used to determine flood risk to individual properties, but it does give you an indication of whether your area may be affected by surface water flooding at this risk level.

- High Risk** - an area which has a chance of flooding of greater than **1 in 30 (3.3%)** in any one year.
- Medium Risk** - an area which has a chance of flooding of greater than **1 in 100 (1.0%)** in any one year.
- Low Risk** - an area which has a chance of flooding of greater than **1 in 1000 (0.1%)** in any one year.
- Very Low Risk** - an area in which the risk is below **1 in 1000 (0.1%)** in any one year.

Chance of flooding to the following depths at this property:

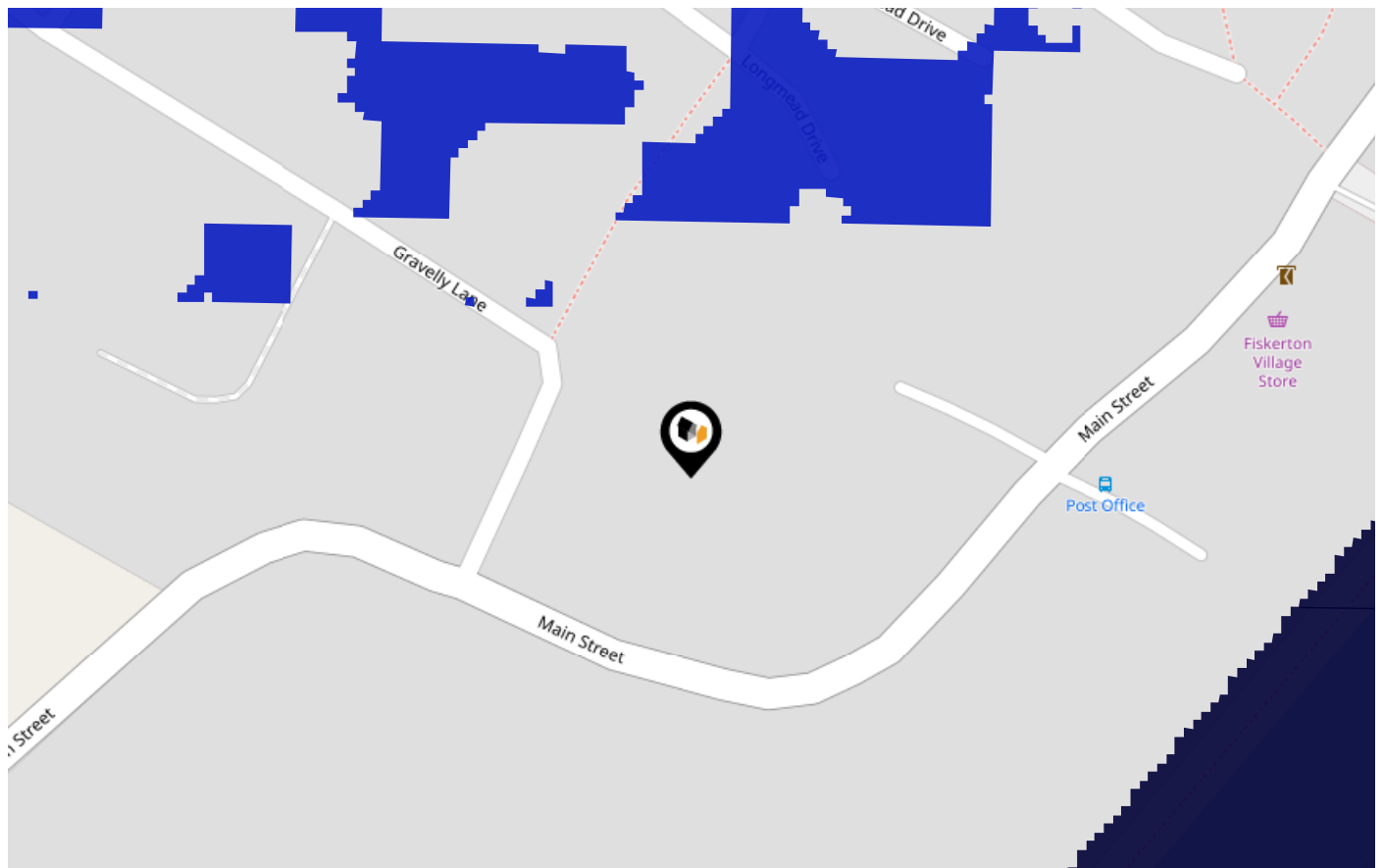


Flood Risk

Rivers & Seas - Climate Change



This map shows the future chance of flooding from rivers and / or the sea **between 2036 and 2069**, taking into account flood defences and their condition. The government climate change models cannot predict exactly when the chance of flooding will go up. It could happen at any time during the time period.



Risk Rating: Very low

The map does not contain sufficient information for it to be used to determine flood risk to individual properties, but it does give you an indication of whether your area may be affected by surface water flooding at this risk level.

- High Risk** - an area which has a chance of flooding of greater than 1 in 30 (3.3%) in any one year.
- Medium Risk** - an area which has a chance of flooding of greater than 1 in 100 (1.0%) in any one year.
- Low Risk** - an area which has a chance of flooding of greater than 1 in 1000 (0.1%) in any one year.
- Very Low Risk** - an area in which the risk is below 1 in 1000 (0.1%) in any one year.

Chance of flooding to the following depths at this property:

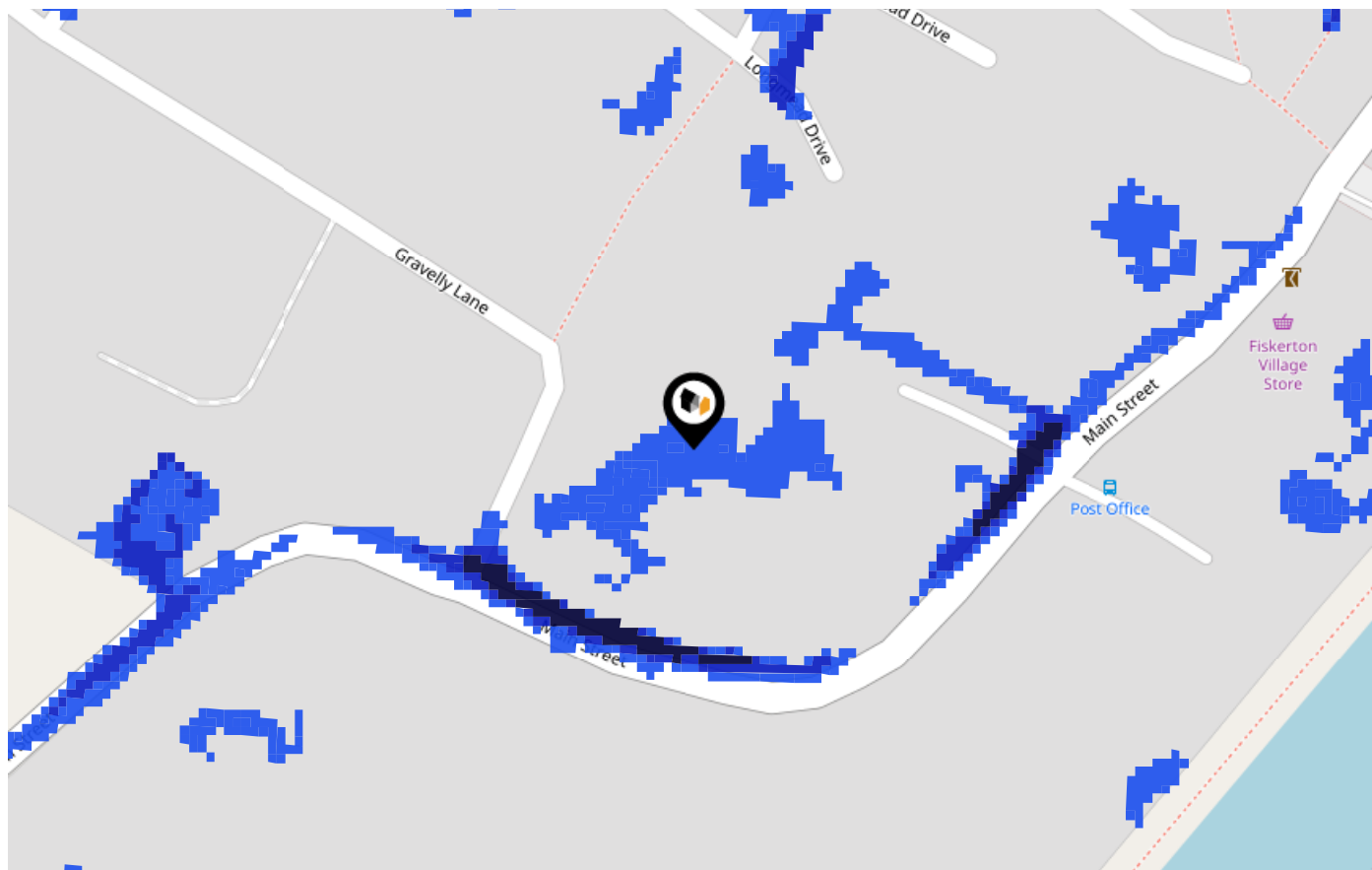


Flood Risk

Surface Water - Flood Risk



This map shows the chance of flooding where rainwater has nowhere to drain. This kind of flooding can occur far from rivers or seas.




Risk Rating: Low

The map does not contain sufficient information for it to be used to determine flood risk to individual properties, but it does give you an indication of whether your area may be affected by surface water flooding at this risk level.

- High Risk** - an area which has a chance of flooding of greater than 1 in 30 (3.3%) in any one year.
- Medium Risk** - an area which has a chance of flooding of greater than 1 in 100 (1.0%) in any one year.
- Low Risk** - an area which has a chance of flooding of greater than 1 in 1000 (0.1%) in any one year.
- Very Low Risk** - an area in which the risk is below 1 in 1000 (0.1%) in any one year.

Chance of flooding to the following depths at this property:

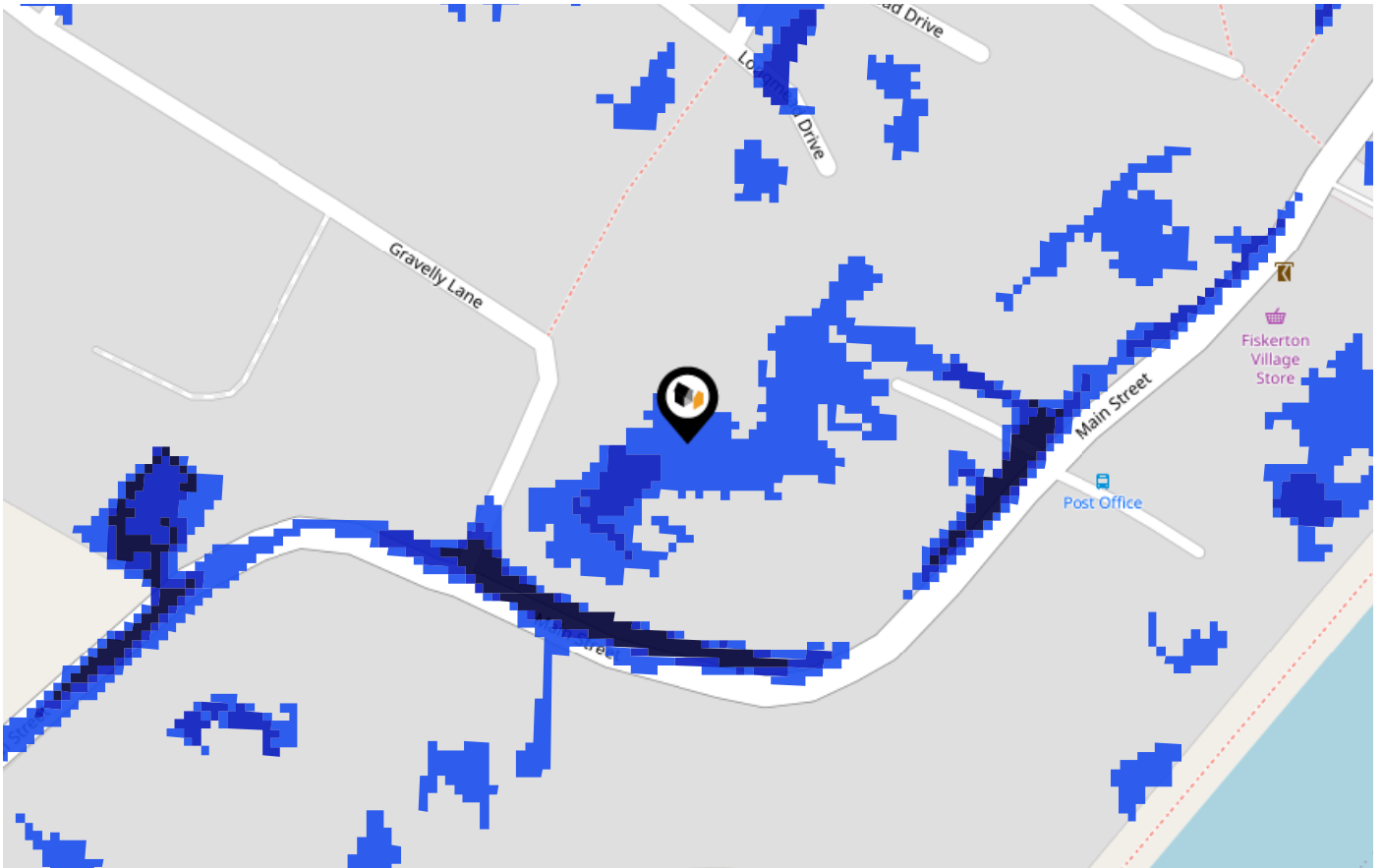


Flood Risk

Surface Water - Climate Change



This map shows the future chance of flooding **between 2040 and 2060** where rainwater has nowhere to drain. This kind of flooding can occur far from rivers or seas. The government climate change models cannot predict exactly when the chance of flooding will go up. It could happen at any time during the time period.



Risk Rating: Low

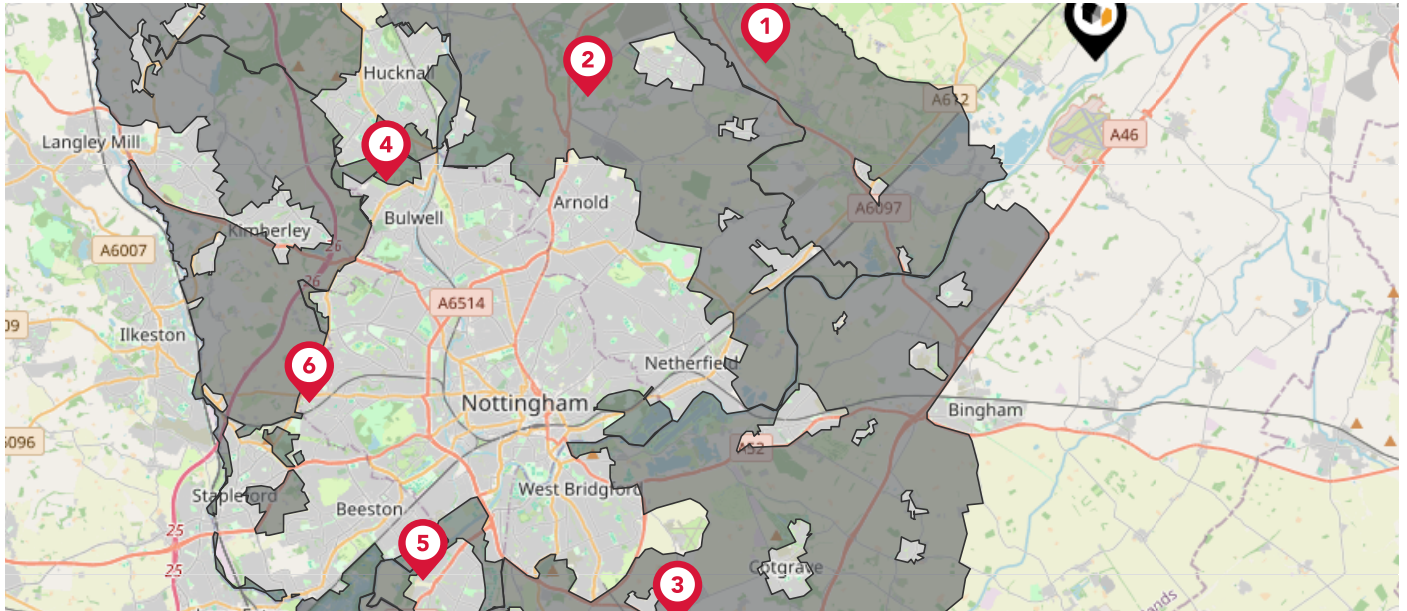
The map does not contain sufficient information for it to be used to determine flood risk to individual properties, but it does give you an indication of whether your area may be affected by surface water flooding at this risk level.

- High Risk** - an area which has a chance of flooding of greater than 1 in 30 (3.3%) in any one year.
- Medium Risk** - an area which has a chance of flooding of greater than 1 in 100 (1.0%) in any one year.
- Low Risk** - an area which has a chance of flooding of greater than 1 in 1000 (0.1%) in any one year.
- Very Low Risk** - an area in which the risk is below 1 in 1000 (0.1%) in any one year.

Chance of flooding to the following depths at this property:



This map displays nearby areas that have been designated as Green Belt...



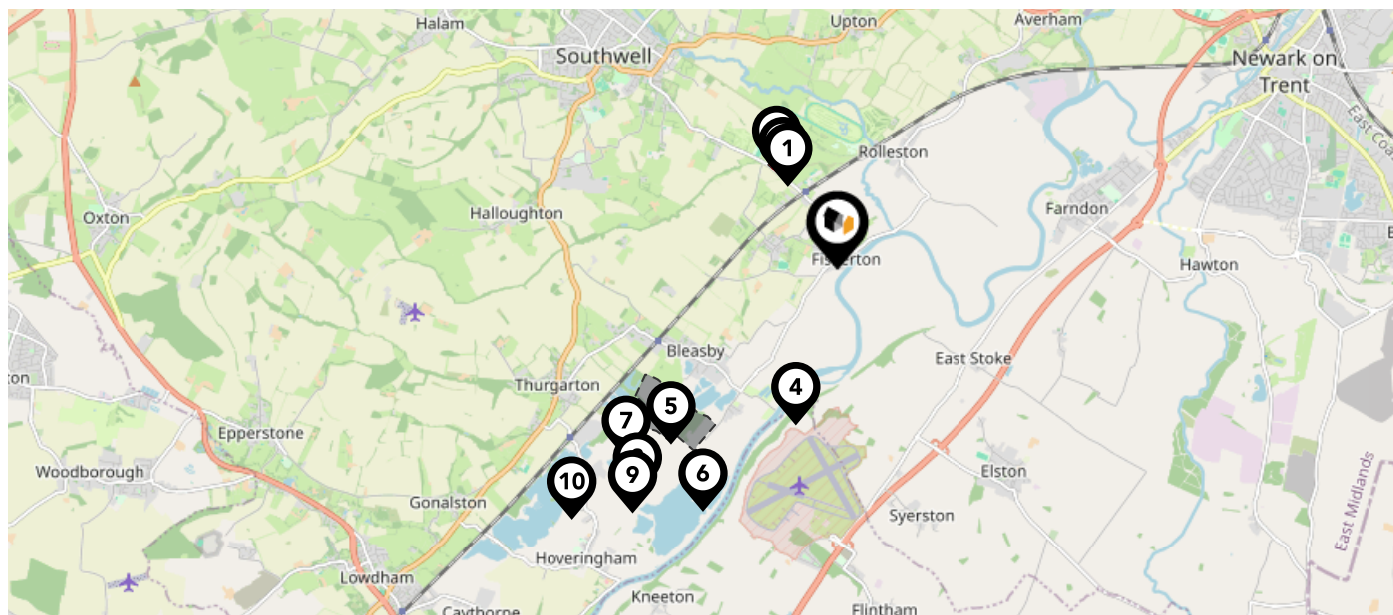
Nearby Green Belt Land

- 1 Derby and Nottingham Green Belt - Newark and Sherwood
- 2 Derby and Nottingham Green Belt - Gedling
- 3 Derby and Nottingham Green Belt - Rushcliffe
- 4 Derby and Nottingham Green Belt - Ashfield
- 5 Derby and Nottingham Green Belt - Broxtowe
- 6 Derby and Nottingham Green Belt - Nottingham

Maps

Landfill Sites

This map displays the location of known landfill sites. Historic sites are where there is no environmental permit in force. Active sites are currently authorised by the Environment Agency under Environmental Permitting Regulations.



Nearby Landfill Sites

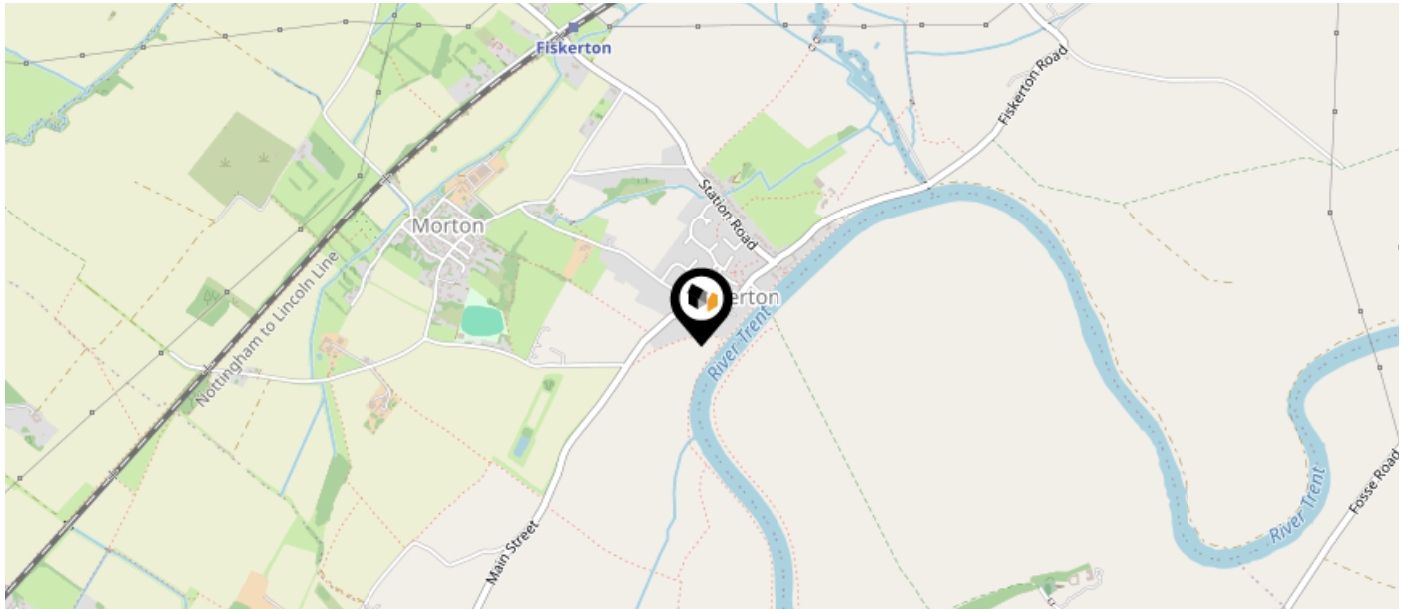
	Fiskerton Tip/Landfill Site-Fiskerton Road, Near Southwell, Nottingham, Nottinghamshire	Historic Landfill 
	EA/EPR/ZP3497FA/V011	Active Landfill 
	Fiskerton Tip-Southwell, Nottinghamshire	Historic Landfill 
	British Waterways Hazelford Lock-The Nabbs Island In The River Trent, Hazelford Lock, Dredgng Site, Nottinghamshire	Historic Landfill 
	Hoveringham Ash Lagoons-Near Bleasby, Nottinghamshire	Historic Landfill 
	Hoveringham Ash Lagoons, Pit T-Near Bleasby, Nottinghamshire	Historic Landfill 
	Hoveringham Quarry, Rear Factory Premises-Hoveringham, Nottingham	Historic Landfill 
	Coneygre Farm-Hoveringham Lane,Hoveringham,Nottingham,Nottinghamshire	Historic Landfill 
	Coneygre Farm-Hoveringham, Nottinghamshire	Historic Landfill 
	Hoveringham Ash-Hoveringham Ash, Bleasby	Historic Landfill 

Maps

Listed Buildings



This map displays nearby listed buildings and protected structures, as well as their listed tier and distance from the target property...

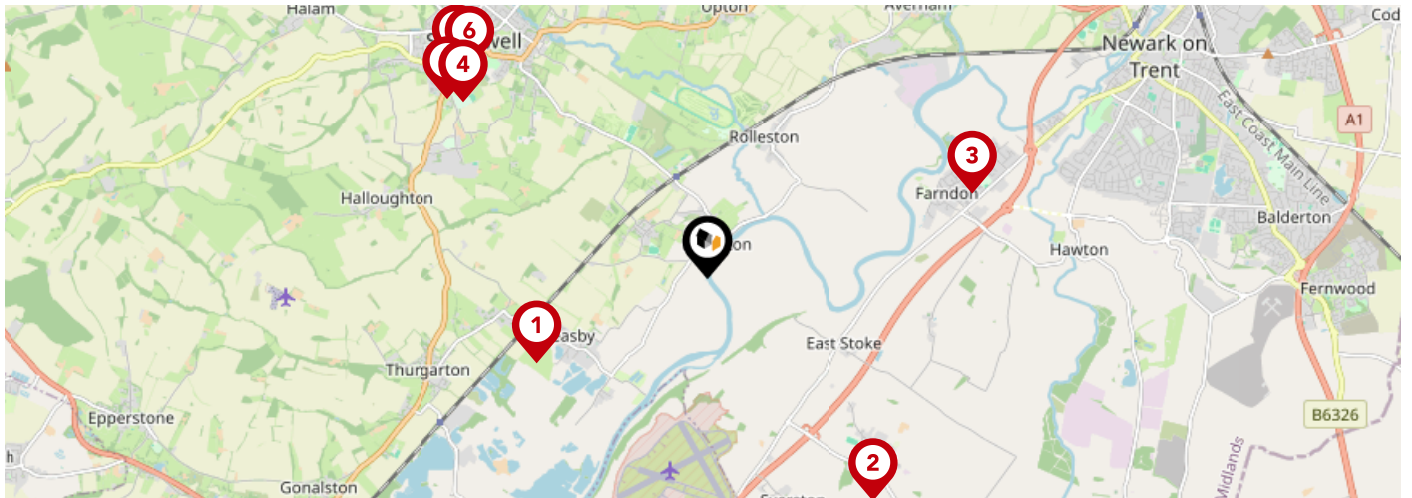


Listed Buildings in the local district

Grade

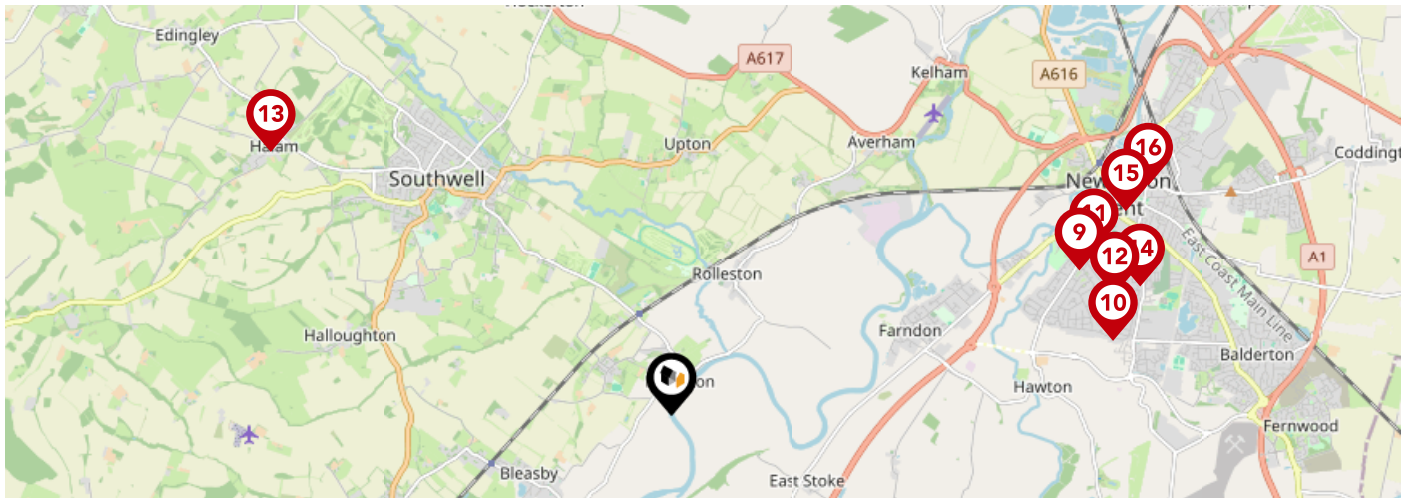
Distance

Area Schools



	Nursery	Primary	Secondary	College	Private
1 Bleasby Church of England Primary School Ofsted Rating: Good Pupils: 129 Distance:1.7	<input type="checkbox"/>	<input checked="" type="checkbox"/>	<input type="checkbox"/>	<input type="checkbox"/>	<input type="checkbox"/>
2 All Saints Anglican/Methodist Primary School Ofsted Rating: Good Pupils: 91 Distance:2.46	<input type="checkbox"/>	<input checked="" type="checkbox"/>	<input type="checkbox"/>	<input type="checkbox"/>	<input type="checkbox"/>
3 St Peter's Crosskeys CofE Academy Ofsted Rating: Good Pupils: 178 Distance:2.47	<input type="checkbox"/>	<input checked="" type="checkbox"/>	<input type="checkbox"/>	<input type="checkbox"/>	<input type="checkbox"/>
4 The Minster School Ofsted Rating: Good Pupils: 1647 Distance:2.69	<input type="checkbox"/>	<input type="checkbox"/>	<input checked="" type="checkbox"/>	<input type="checkbox"/>	<input type="checkbox"/>
5 Holy Trinity CofE Infant School Ofsted Rating: Outstanding Pupils: 54 Distance:2.83	<input type="checkbox"/>	<input checked="" type="checkbox"/>	<input type="checkbox"/>	<input type="checkbox"/>	<input type="checkbox"/>
6 Lowes Wong Anglican Methodist Junior School Ofsted Rating: Good Pupils: 322 Distance:2.83	<input type="checkbox"/>	<input checked="" type="checkbox"/>	<input type="checkbox"/>	<input type="checkbox"/>	<input type="checkbox"/>
7 Lowes Wong Infant School Ofsted Rating: Requires improvement Pupils: 170 Distance:2.93	<input type="checkbox"/>	<input checked="" type="checkbox"/>	<input type="checkbox"/>	<input type="checkbox"/>	<input type="checkbox"/>
8 Flintham Primary School Ofsted Rating: Good Pupils: 96 Distance:3.06	<input type="checkbox"/>	<input checked="" type="checkbox"/>	<input type="checkbox"/>	<input type="checkbox"/>	<input type="checkbox"/>

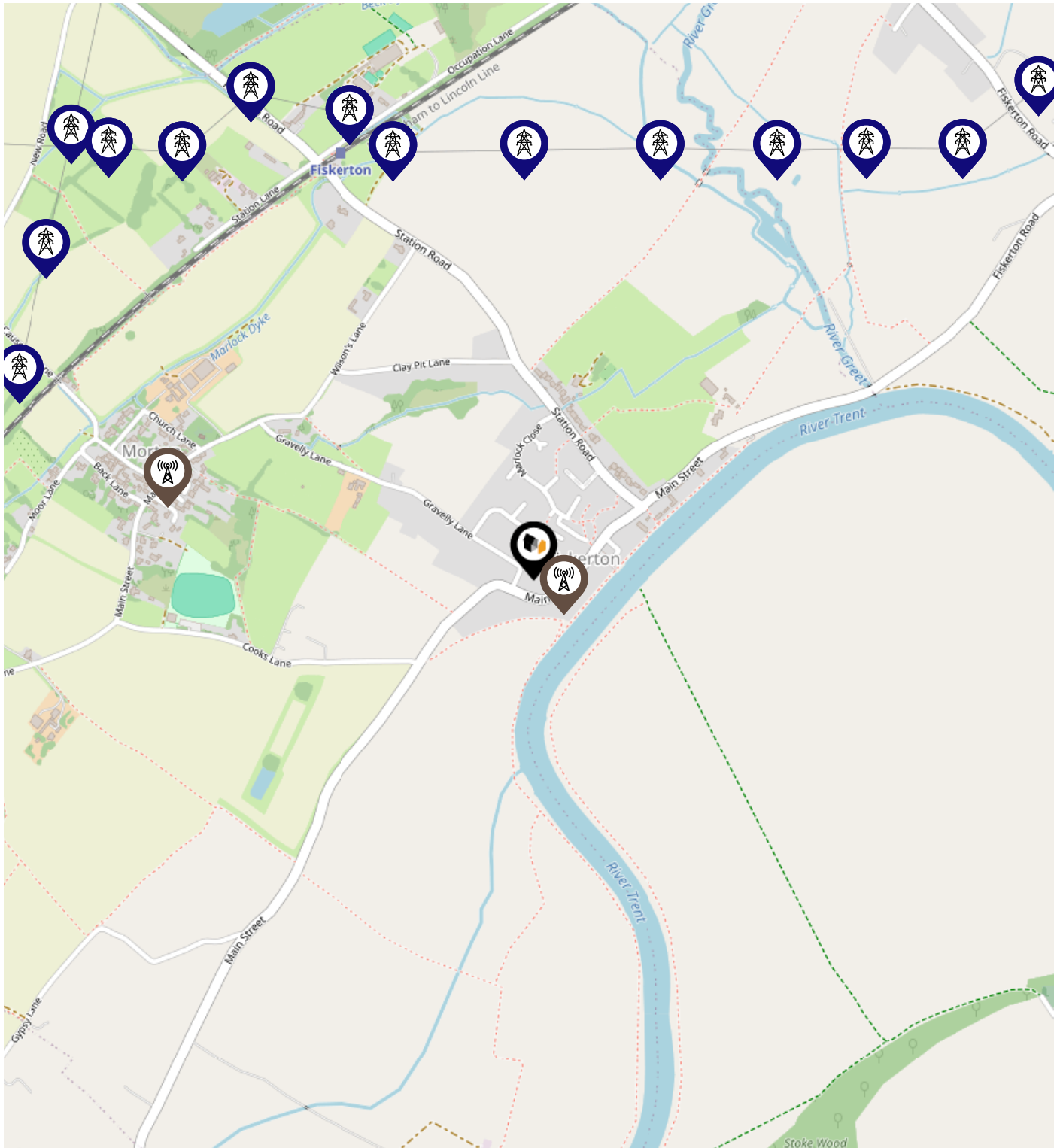
Area Schools




	Nursery	Primary	Secondary	College	Private
9 Holy Trinity Catholic Voluntary Academy Ofsted Rating: Good Pupils: 294 Distance:3.87	<input type="checkbox"/>	<input checked="" type="checkbox"/>	<input type="checkbox"/>	<input type="checkbox"/>	<input type="checkbox"/>
10 The Sir Donald Bailey Academy Ofsted Rating: Good Pupils: 529 Distance:3.99	<input type="checkbox"/>	<input checked="" type="checkbox"/>	<input type="checkbox"/>	<input type="checkbox"/>	<input type="checkbox"/>
11 Christ Church C of E Primary School Ofsted Rating: Good Pupils: 196 Distance:4.04	<input type="checkbox"/>	<input checked="" type="checkbox"/>	<input type="checkbox"/>	<input type="checkbox"/>	<input type="checkbox"/>
12 The King's Church of England Primary Academy Ofsted Rating: Good Pupils: 256 Distance:4.09	<input type="checkbox"/>	<input checked="" type="checkbox"/>	<input type="checkbox"/>	<input type="checkbox"/>	<input type="checkbox"/>
13 Halam Church of England Primary School Ofsted Rating: Good Pupils: 72 Distance:4.27	<input type="checkbox"/>	<input checked="" type="checkbox"/>	<input type="checkbox"/>	<input type="checkbox"/>	<input type="checkbox"/>
14 Magnus Church of England Academy Ofsted Rating: Good Pupils: 754 Distance:4.33	<input type="checkbox"/>	<input type="checkbox"/>	<input checked="" type="checkbox"/>	<input type="checkbox"/>	<input type="checkbox"/>
15 Mount CofE Primary School Ofsted Rating: Good Pupils: 211 Distance:4.45	<input type="checkbox"/>	<input checked="" type="checkbox"/>	<input type="checkbox"/>	<input type="checkbox"/>	<input type="checkbox"/>
16 Lovers Lane Primary and Nursery School Ofsted Rating: Requires improvement Pupils: 148 Distance:4.72	<input type="checkbox"/>	<input checked="" type="checkbox"/>	<input type="checkbox"/>	<input type="checkbox"/>	<input type="checkbox"/>

Local Area

Masts & Pylons



Key:

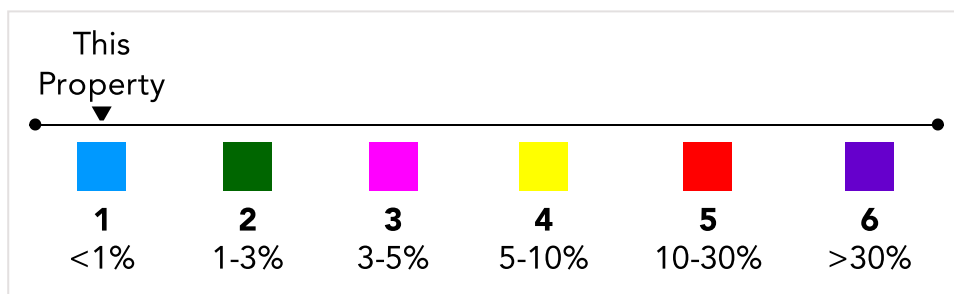
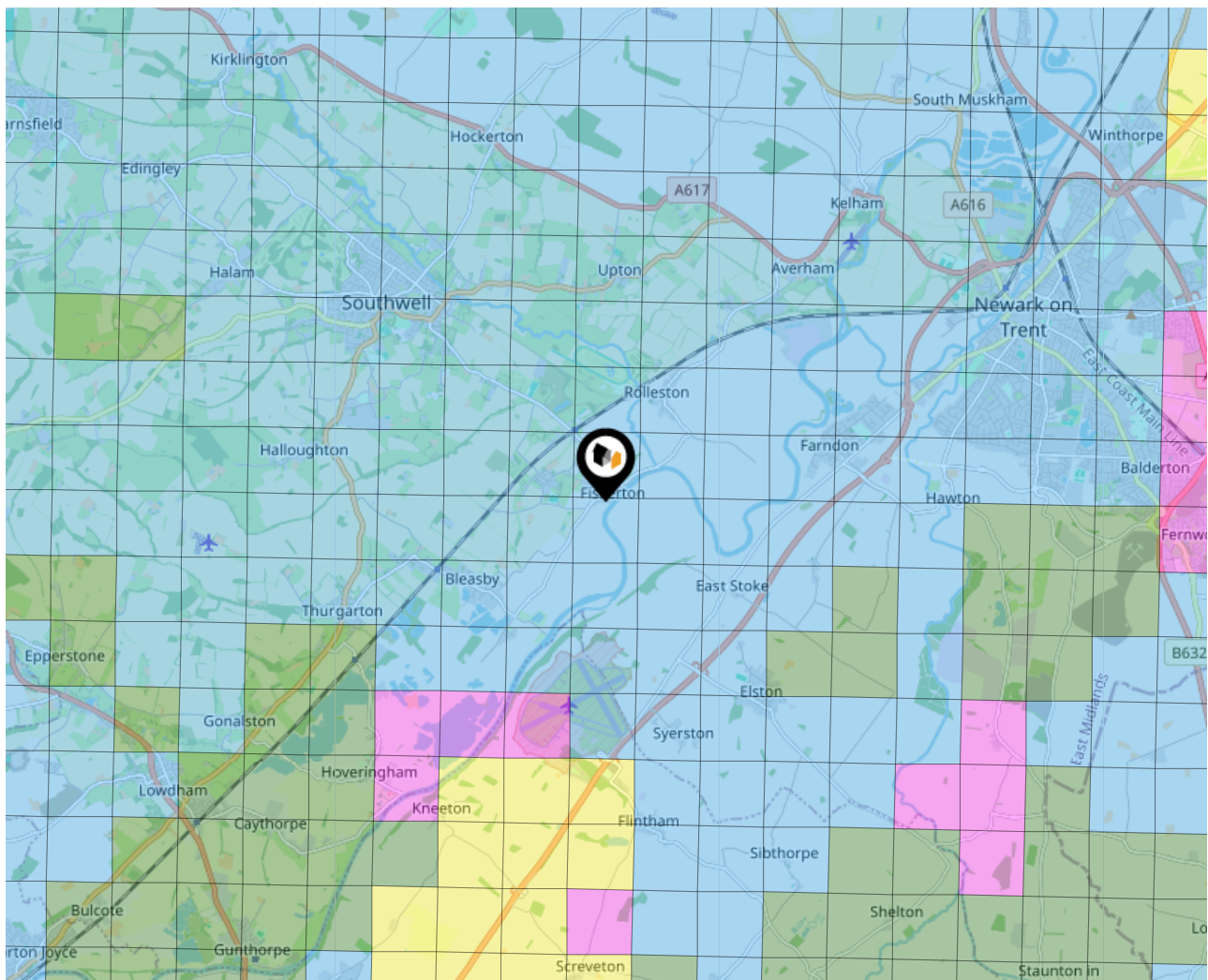
-  Power Pylons
-  Communication Masts

Environment

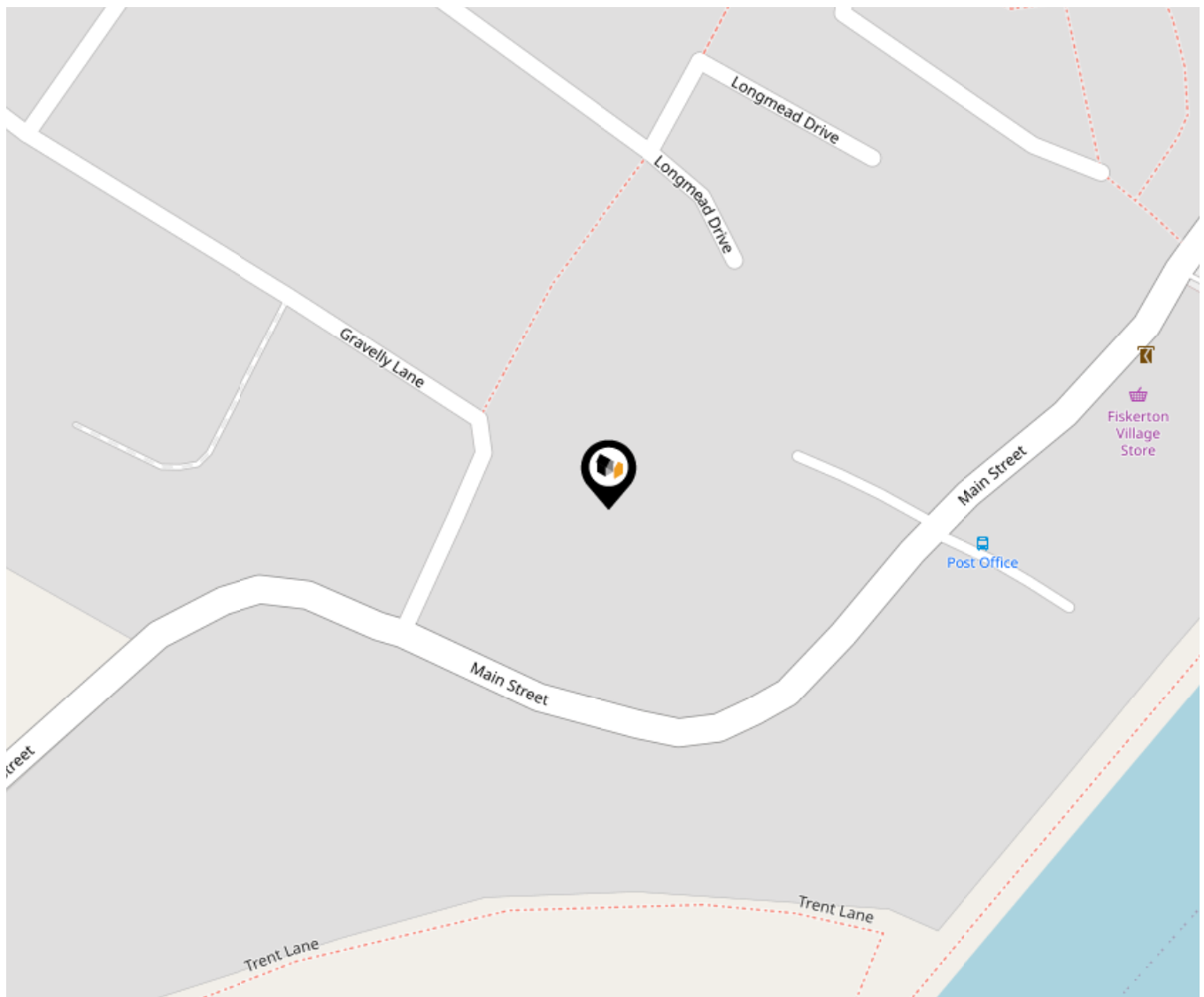
Radon Gas

What is Radon?

Radon is a natural radioactive gas, which enters buildings from the ground. Exposure to high concentrations increases the risk of lung cancer. The UK Health Security Agency (UKHSA) recommends that radon levels should be reduced in homes where the annual average is at or above 200 becquerels per cubic metre (200 Bq/m³).



Local Area Road Noise

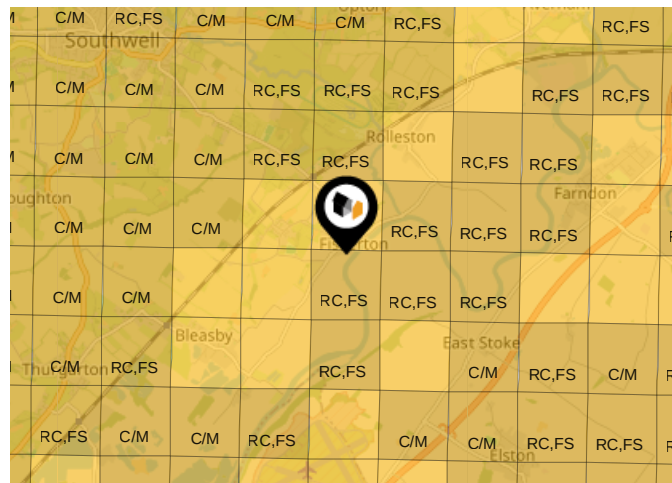


The data indicates the level of noise according to strategic noise sources across all traffic routes. This indicates a 25 house annual average noise level with separate weightings for the evening and the night periods.

- 75.0+ dB
- 70.0-74.9 dB
- 65.0-69.9 dB
- 60.0-64.9 dB
- 55.0-59.9 dB

Ground Composition for this Address (Surrounding square kilometer zone around property)

Carbon Content: NONE
Parent Material Grain: ARGILLIC - ARENACEOUS
Soil Group: ALL
Soil Texture: CLAY TO SANDY LOAM
Soil Depth: DEEP

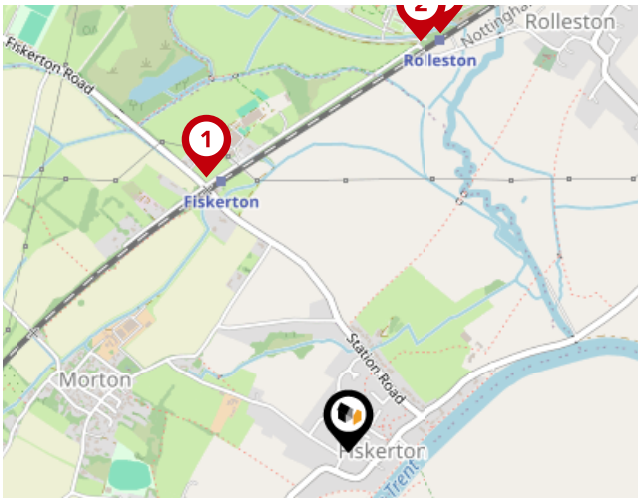


Primary Classifications (Most Common Clay Types)

C/M	Claystone / Mudstone
FPC,S	Floodplain Clay, Sand / Gravel
FC,S	Fluvial Clays & Silts
FC,S,G	Fluvial Clays, Silts, Sands & Gravel
PM/EC	Prequaternary Marine / Estuarine Clay / Silt
QM/EC	Quaternary Marine / Estuarine Clay / Silt
RC	Residual Clay
RC/LL	Residual Clay & Loamy Loess
RC,S	River Clay & Silt
RC,FS	Riverine Clay & Floodplain Sands and Gravel
RC,FL	Riverine Clay & Fluvial Sands and Gravel
TC	Terrace Clay
TC/LL	Terrace Clay & Loamy Loess

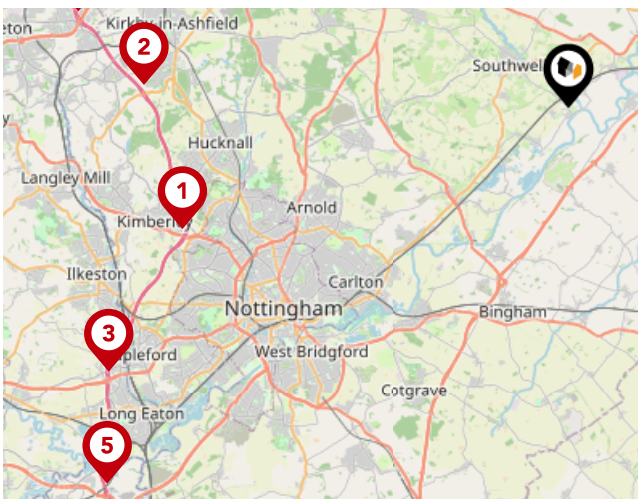
Area

Transport (National)



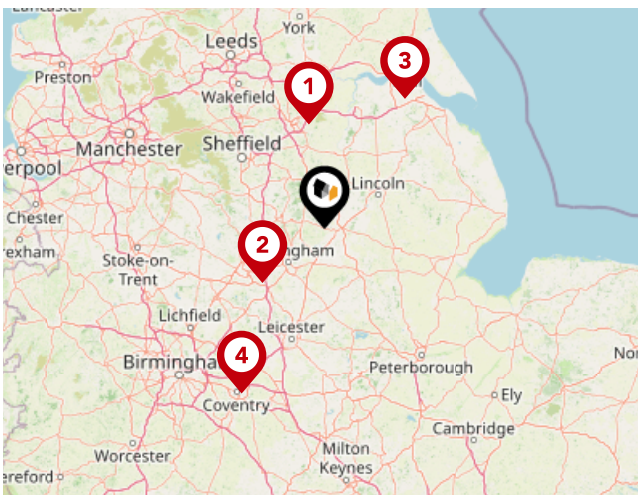
National Rail Stations

Pin	Name	Distance
1	Fiskerton Rail Station	0.69 miles
2	Rolleston Rail Station	0.93 miles
3	Rolleston Rail Station	0.96 miles



Trunk Roads/Motorways

Pin	Name	Distance
1	M1 J26	14.42 miles
2	M1 J27	15.15 miles
3	M1 J25	18.93 miles
4	M1 J28	17.78 miles
5	M1 J24A	21.26 miles

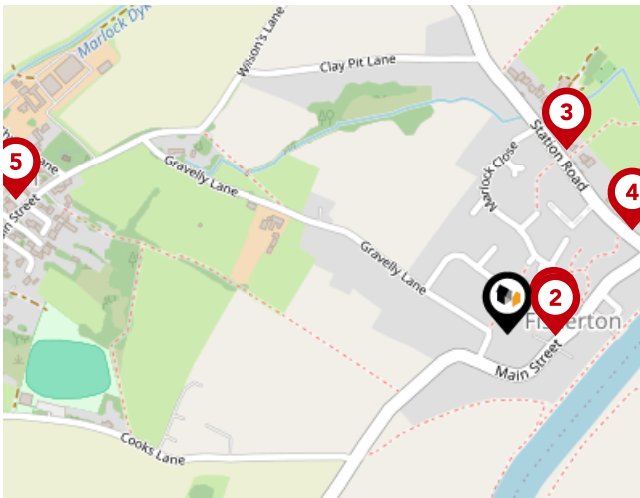


Airports/Helipads

Pin	Name	Distance
1	Fiskerton	30.01 miles
2	East Mids Airport	23.57 miles
3	Humberside Airport	43.38 miles
4	Baginton	52.98 miles

Area

Transport (Local)



Bus Stops/Stations

Pin	Name	Distance
1	Post Office	0.05 miles
2	Post Office	0.05 miles
3	Station Road	0.22 miles
4	Main Street	0.18 miles
5	Main Street	0.57 miles

Alasdair Morrison & Mundys

About Us



Alasdair Morrison & Mundys

Lincolnshire's largest estate agency Mundys is expanding into Nottinghamshire after acquiring Alasdair Morrison and Partners in Newark and Southwell.

Mundys, which has two offices in Lincoln and one in Market Rasen, has bought the sales side of the business, taking the total number of offices Mundys owns up to five.

Alasdair Morrison has retained the residential lettings arm of the business as Alasdair Morrison Lettings and will operate as normal from the same offices. He will continue to work in the agency as a consultant.

Senior Partner Simon Bentley said the acquisition has significantly increased Mundys' presence across the East Midlands.

"We're delighted to have acquired Alasdair Morrison's long-standing property sales business," said Simon.

"Alasdair Morrison and Partners is one of the leading estate agents in the area and has provided

Alasdair Morrison & Mundys

Data Quality

We are committed to comprehensive property data being made available upfront to make the home buying and selling process quicker, easier and cheaper. This is why we have partnered with Sprift, the UK's leading supplier of property-specific data.



Contains public sector information licensed under the Open Government License v3.0

The information contained within this report is for general information purposes only.

Sprift Technologies Ltd aggregate this data from a wide variety of sources and while we endeavour to keep the information up to date and correct, we make no representations or warranties of any kind, express or implied, about the completeness, accuracy, reliability, of the information or related graphics contained within this report for any purpose.

Any reliance you place on such information is therefore strictly at your own risk. In no event will we be liable for any loss or damage including without limitation, indirect or consequential loss or damage, or any loss or damage whatsoever arising from loss of data or profits arising out of, or in connection with, the use of this report.



Alasdair Morrison & Mundys

22 King Street, Southwell,
Nottinghamshire, NG25 0EN
01636 813971
chris.pick@amorrison-mundys.net
amorrison-mundys.net

