




See More Online

KFB: Key Facts For Buyers

A Guide to This Property & the Local Area
Wednesday 13th May 2026



SANDHILLS PARK, NEWARK, NG24

Alasdair Morrison & Mundys

22 King Street, Southwell, Nottinghamshire, NG25 0EN

01636 813971

melissa.trussler@amorrison-mundys.net

<https://amorrison-mundys.net/>



Property Overview



Property

Type:	Semi-Detached	Tenure:	Freehold
Bedrooms:	3		
Plot Area:	0.08 acres		
Year Built :	2000		
Council Tax :	Band B		
Annual Estimate:	£2,086		
Title Number:	NT347647		

Local Area

Local Authority:	Nottinghamshire
Conservation Area:	No
Flood Risk:	
● Rivers & Seas	Low
● Surface Water	Very low

Estimated Broadband Speeds (Standard - Superfast - Ultrafast)

16 mb/s	80 mb/s	1800 mb/s

Mobile Coverage: (based on calls indoors)



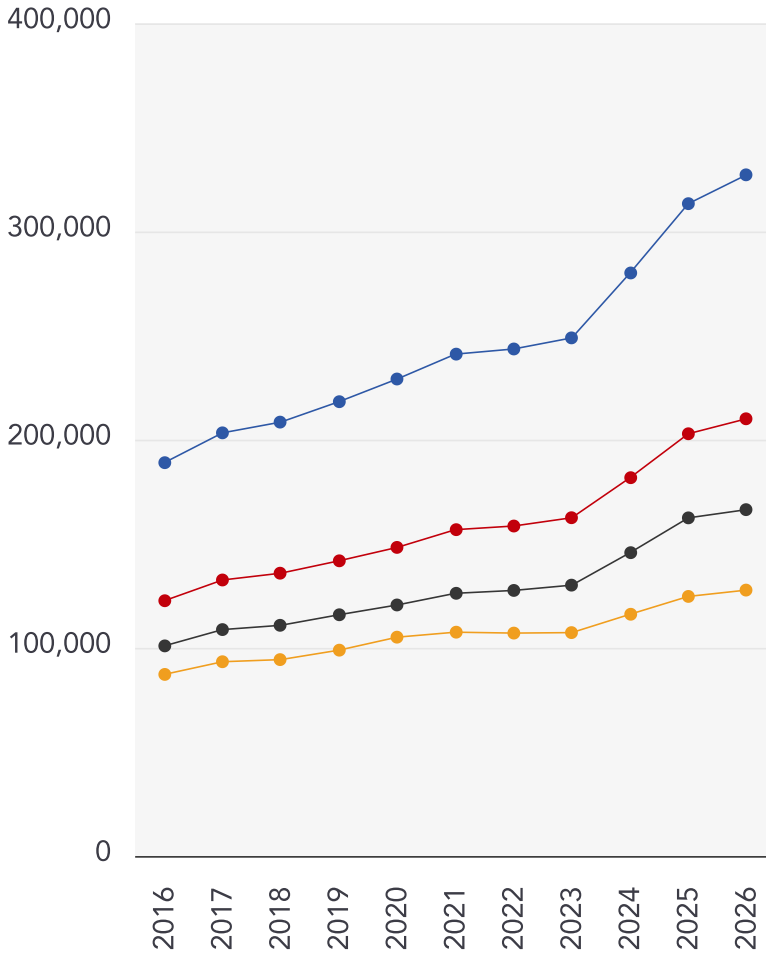
Satellite/Fibre TV Availability:



Market House Price Statistics



10 Year History of Average House Prices by Property Type in NG24



Detached

+73.17%

Semi-Detached

+71.26%


Terraced

+64.82%

Flat

+46.42%

This map displays nearby coal mine entrances and their classifications.



Mine Entry

- ✕ Adit
- ✕ Gutter Pit
- ✕ Shaft

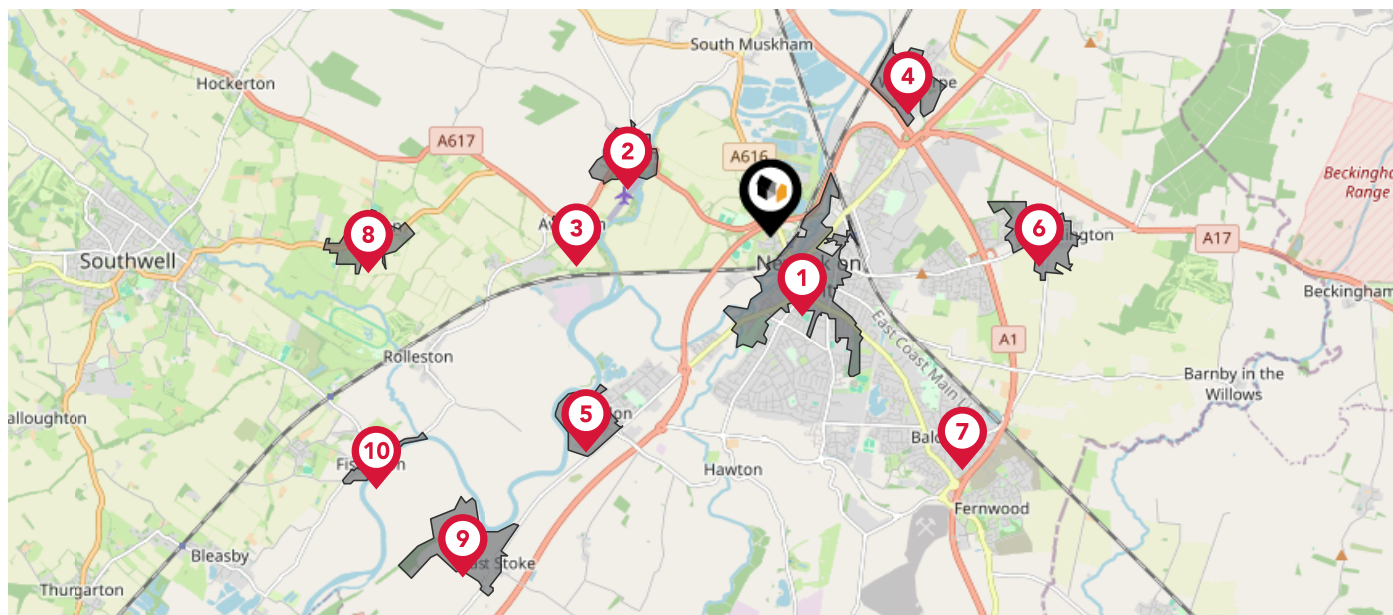
The Coal Authority has records of over 175,000 mine entries within the UK captured in the National Coal Mining database, derived from sources including abandonment plans, geological and topographical plans.

Coal mining activity is recorded as far back as the 13th century, but prior to 1872 there was no requirement to deposit abandonment plans. It is therefore believed there may be many unrecorded mine entries of which the Authority has no information or knowledge. These entries do not, therefore, appear within the Authority's national dataset as shown on this map.











Maps

Conservation Areas

This map displays nearby official conservation areas. Every local authority in England has at least one conservation area. Most are designated by the Council as the local planning authority, though Historic England and the Secretary of State also have the power to create them.



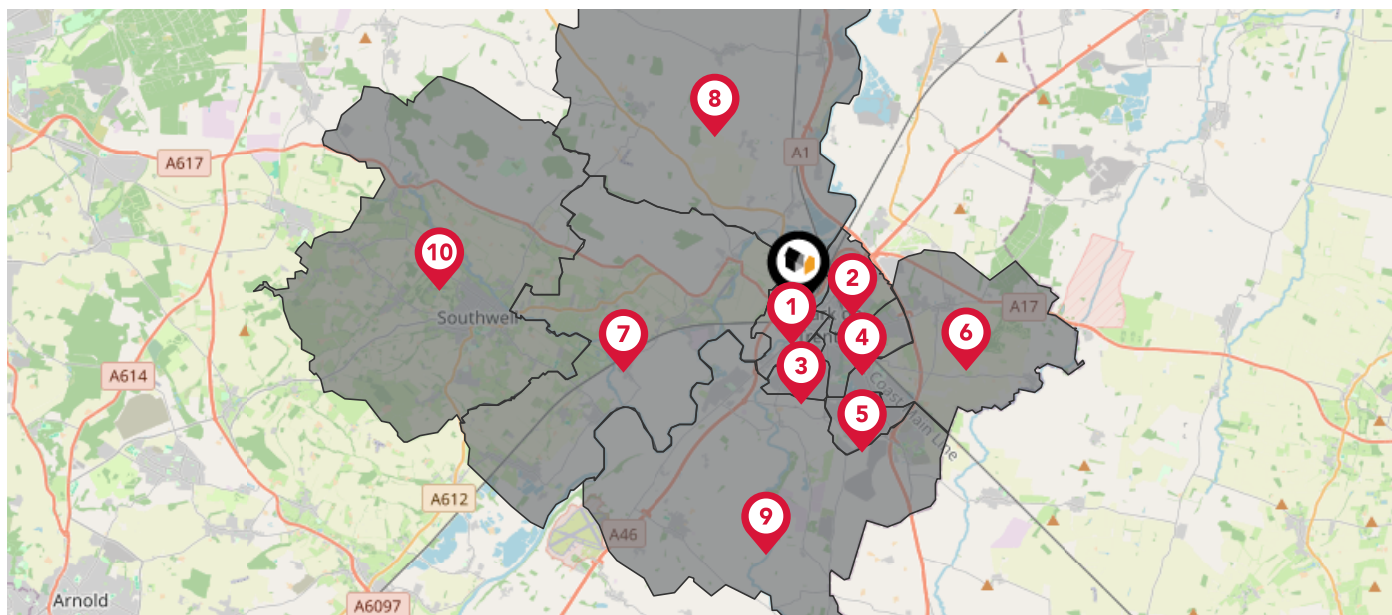
Nearby Conservation Areas

-  Newark
-  Kelham
-  Averham
-  Winthorpe
-  Farndon
-  Coddington
-  Balderton
-  Upton
-  East Stoke
-  Fiskerton











Maps

Council Wards

The UK is divided into wards that are used for local elections to elect local government councillors. Sometimes these are known as 'electoral divisions'. Population counts can vary substantially between wards, but the national average is about 5,500



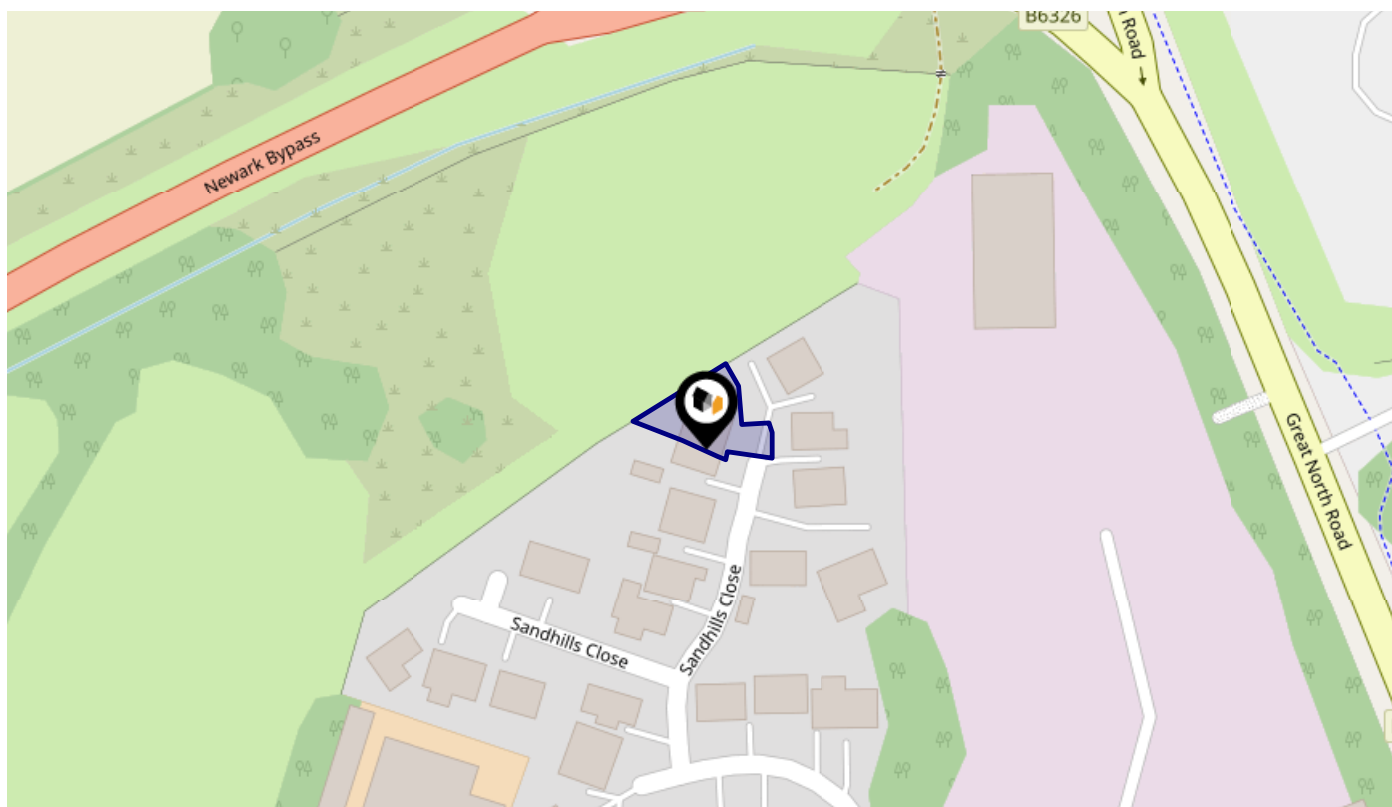
Nearby Council Wards

-  Castle Ward
-  Bridge Ward
-  Devon Ward
-  Beacon Ward
-  Balderton South Ward
-  Balderton North & Coddington Ward
-  Trent Ward
-  Muskham Ward
-  Farndon & Fernwood Ward
-  Southwell Ward

Maps

Rail Noise

This map displays the noise levels from nearby network rail and HS1 railway routes that affect this property...



Rail Noise Data

This data indicates the level of noise according to the strategic noise mapping of rail sources within areas with a population of at least 100,000 people (agglomerations) and along Network Rail and HS1 traffic routes.

The data indicates the annual average noise levels for the 16-hour period between 0700 - 2300.

Noise levels are modelled on a 10m grid at a receptor height of 4m above ground, polygons are then produced by merging neighbouring cells within the following noise classes:

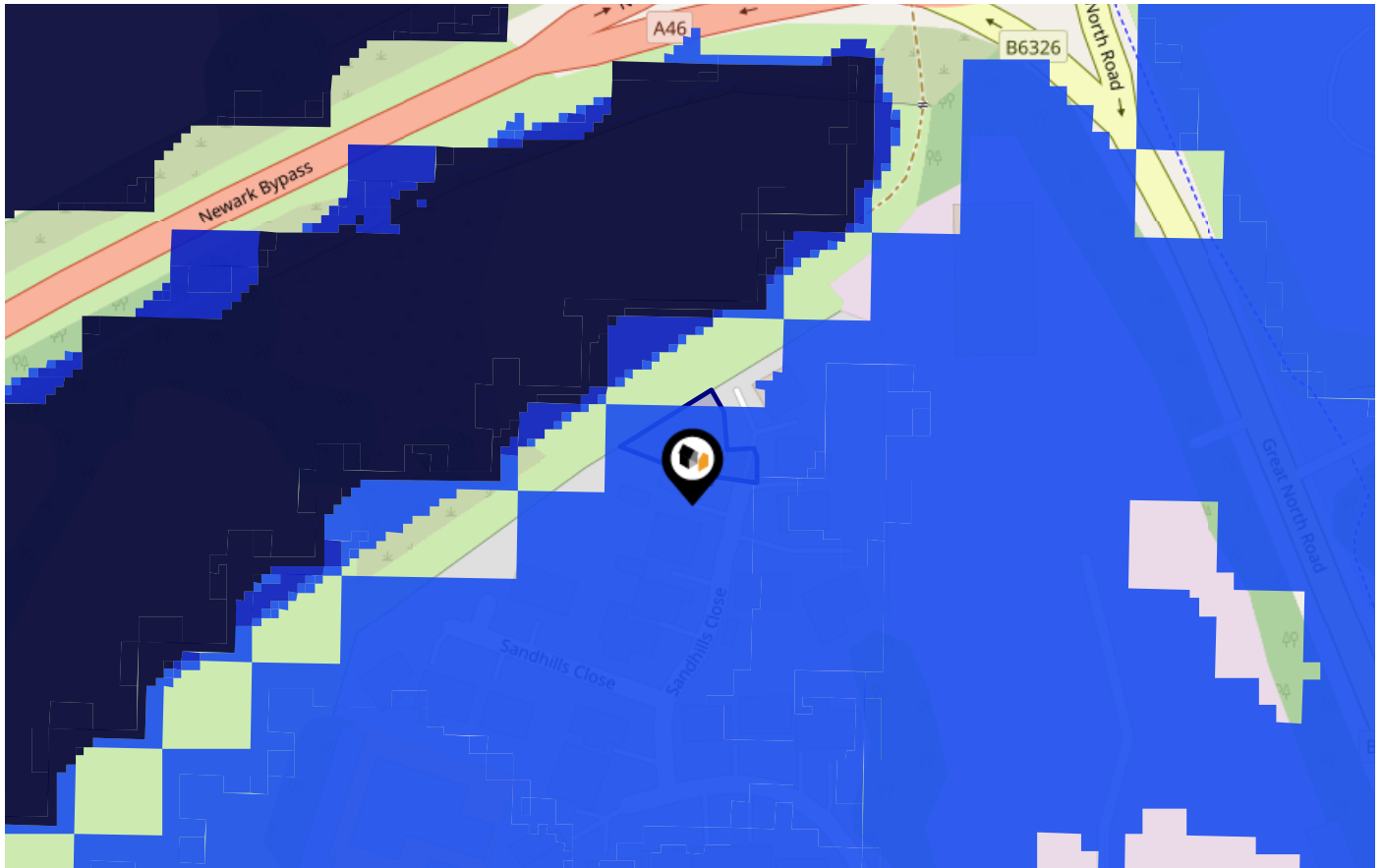
5		75.0+ dB	■
4		70.0-74.9 dB	■
3		65.0-69.9 dB	■
2		60.0-64.9 dB	■
1		55.0-59.9 dB	■

Flood Risk

Rivers & Seas - Flood Risk



This map shows the chance of flooding from rivers and / or the sea, taking into account flood defences and their condition.



Risk Rating: Low

The map does not contain sufficient information for it to be used to determine flood risk to individual properties, but it does give you an indication of whether your area may be affected by surface water flooding at this risk level.

- High Risk** - an area which has a chance of flooding of greater than **1 in 30 (3.3%)** in any one year.
- Medium Risk** - an area which has a chance of flooding of greater than **1 in 100 (1.0%)** in any one year.
- Low Risk** - an area which has a chance of flooding of greater than **1 in 1000 (0.1%)** in any one year.
- Very Low Risk** - an area in which the risk is below **1 in 1000 (0.1%)** in any one year.

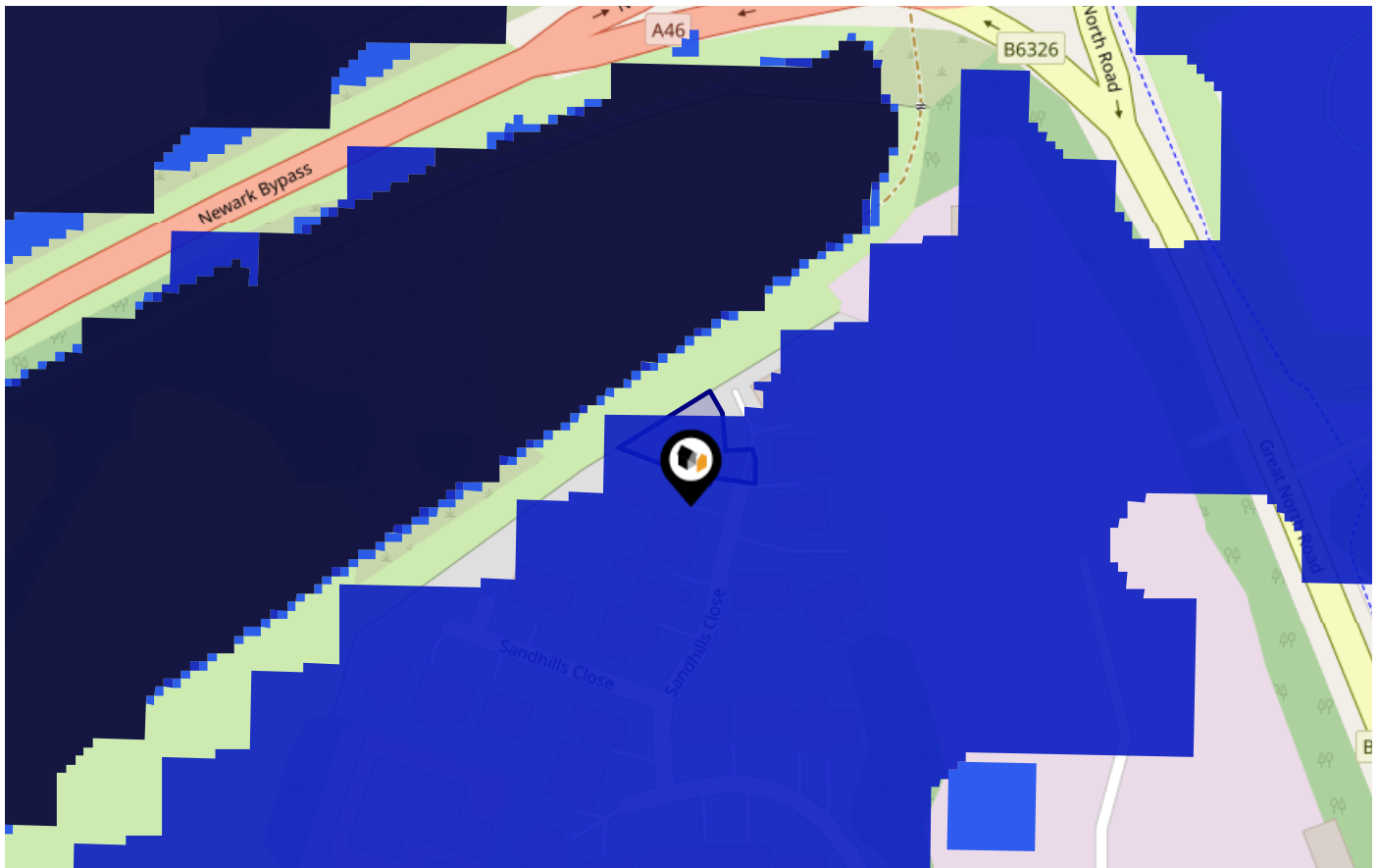
Chance of flooding to the following depths at this property:



Flood Risk

Rivers & Seas - Climate Change

This map shows the future chance of flooding from rivers and / or the sea **between 2036 and 2069**, taking into account flood defences and their condition. The government climate change models cannot predict exactly when the chance of flooding will go up. It could happen at any time during the time period.



Risk Rating: **Medium**

The map does not contain sufficient information for it to be used to determine flood risk to individual properties, but it does give you an indication of whether your area may be affected by surface water flooding at this risk level.

- High Risk** - an area which has a chance of flooding of greater than **1 in 30 (3.3%)** in any one year.
- Medium Risk** - an area which has a chance of flooding of greater than **1 in 100 (1.0%)** in any one year.
- Low Risk** - an area which has a chance of flooding of greater than **1 in 1000 (0.1%)** in any one year.
- Very Low Risk** - an area in which the risk is below **1 in 1000 (0.1%)** in any one year.

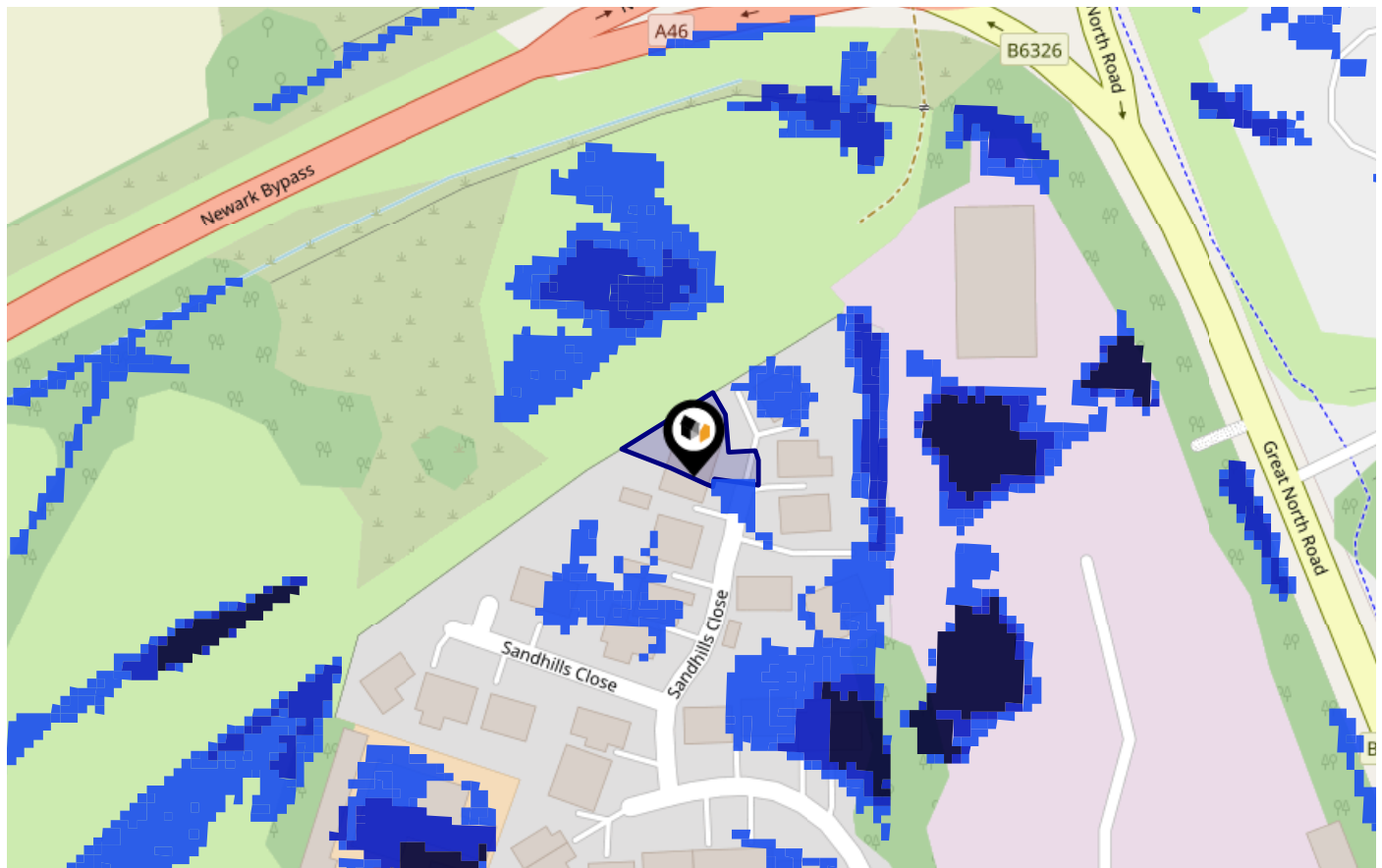
Chance of flooding to the following depths at this property:



Flood Risk

Surface Water - Flood Risk

This map shows the chance of flooding where rainwater has nowhere to drain. This kind of flooding can occur far from rivers or seas.



Risk Rating: Very low

The map does not contain sufficient information for it to be used to determine flood risk to individual properties, but it does give you an indication of whether your area may be affected by surface water flooding at this risk level.

- High Risk** - an area which has a chance of flooding of greater than 1 in 30 (3.3%) in any one year.
- Medium Risk** - an area which has a chance of flooding of greater than 1 in 100 (1.0%) in any one year.
- Low Risk** - an area which has a chance of flooding of greater than 1 in 1000 (0.1%) in any one year.
- Very Low Risk** - an area in which the risk is below 1 in 1000 (0.1%) in any one year.

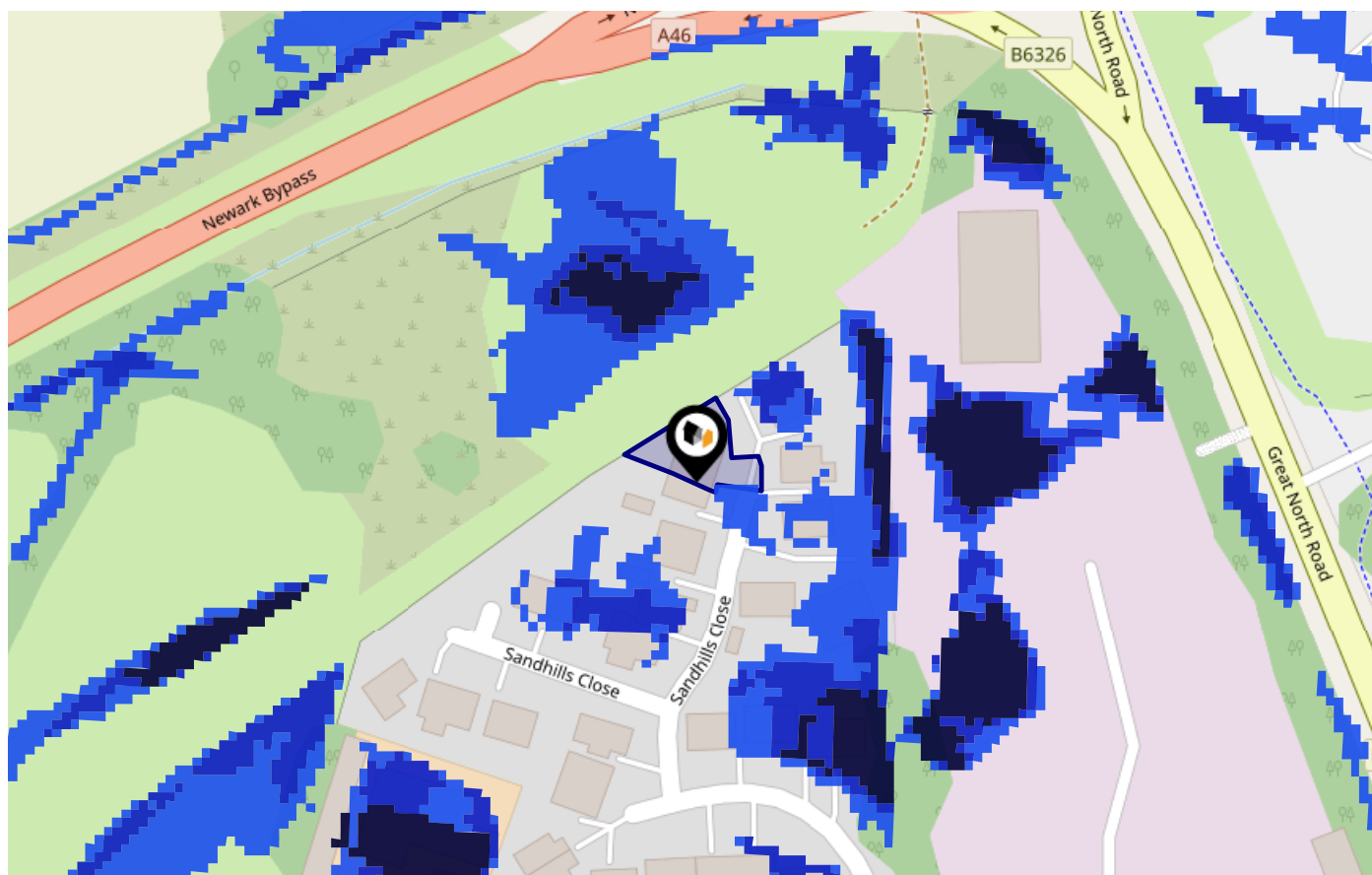
Chance of flooding to the following depths at this property:



Flood Risk

Surface Water - Climate Change

This map shows the future chance of flooding **between 2040 and 2060** where rainwater has nowhere to drain. This kind of flooding can occur far from rivers or seas. The government climate change models cannot predict exactly when the chance of flooding will go up. It could happen at any time during the time period.



Risk Rating: Very low

The map does not contain sufficient information for it to be used to determine flood risk to individual properties, but it does give you an indication of whether your area may be affected by surface water flooding at this risk level.

- High Risk** - an area which has a chance of flooding of greater than 1 in 30 (3.3%) in any one year.
- Medium Risk** - an area which has a chance of flooding of greater than 1 in 100 (1.0%) in any one year.
- Low Risk** - an area which has a chance of flooding of greater than 1 in 1000 (0.1%) in any one year.
- Very Low Risk** - an area in which the risk is below 1 in 1000 (0.1%) in any one year.

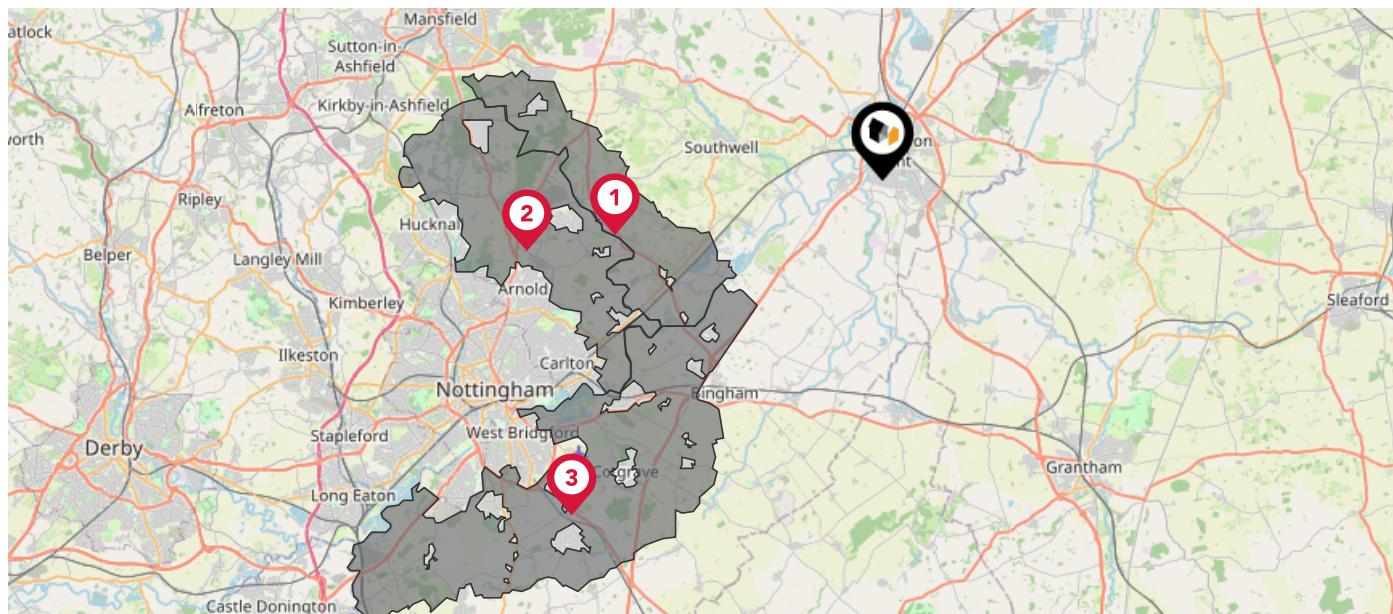
Chance of flooding to the following depths at this property:



Maps

Green Belt

This map displays nearby areas that have been designated as Green Belt...



Nearby Green Belt Land

1

Derby and Nottingham Green Belt - Newark and Sherwood

2

Derby and Nottingham Green Belt - Gedling

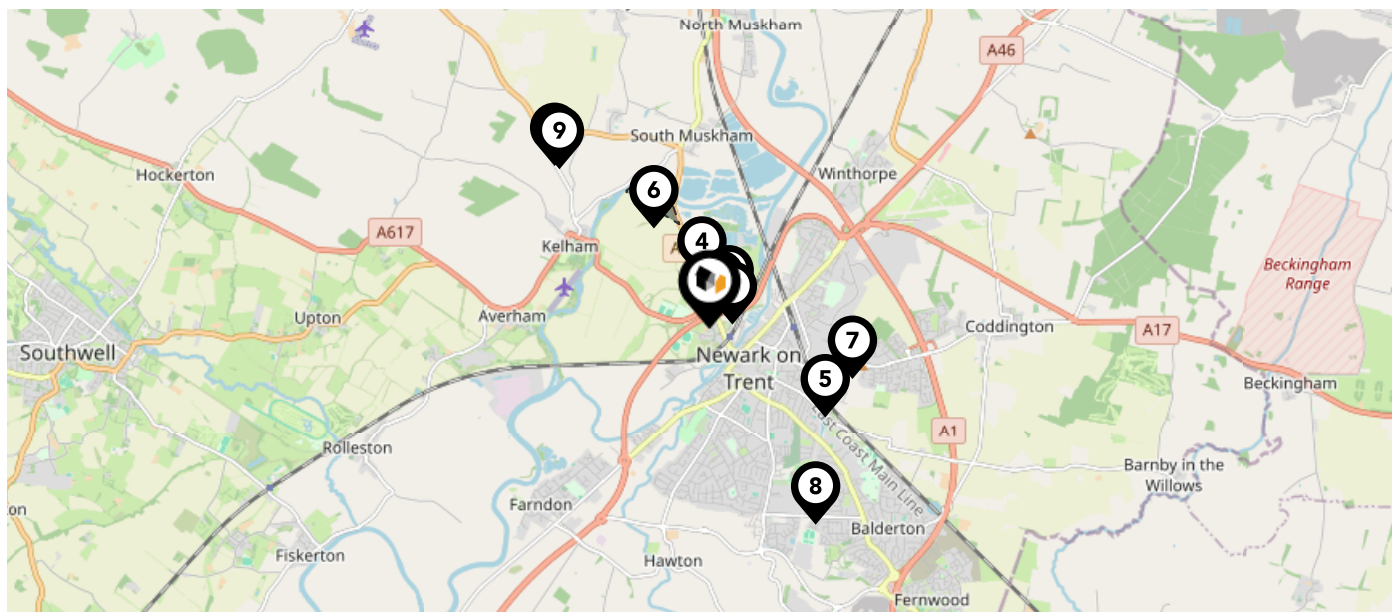
3

Derby and Nottingham Green Belt - Rushcliffe





















Maps

Landfill Sites

This map displays the location of known landfill sites. Historic sites are where there is no environmental permit in force. Active sites are currently authorised by the Environment Agency under Environmental Permitting Regulations.



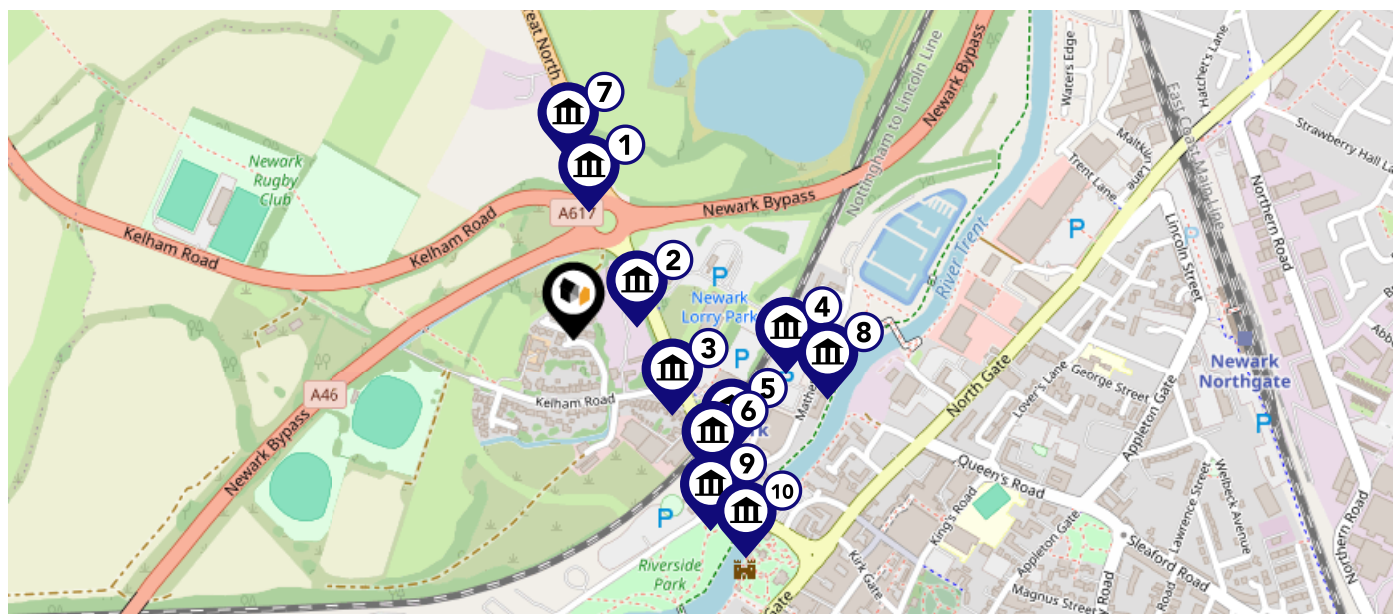
Nearby Landfill Sites

	EA/EPR/LP3090CL/A001	Active Landfill 
	Muskham Road-Newark, Nottinghamshire	Historic Landfill 
	EA/EPR/ZP3897FS/V002	Active Landfill 
	EA/EPR/HP3297FD/V002	Active Landfill 
	Clay Lane-Newark	Historic Landfill 
	Newark Quarry-Great North Road, Newark on Trent, Nottinghamshire	Historic Landfill 
	British Gypsum Limited-Beacon Hill, Newark, Nottinghamshire	Historic Landfill 
	Grove Sand Pit-London Road, Newark, Nottinghamshire	Historic Landfill 
	Debdale Hill-Debdale Hill, Newark, Nottinghamshire	Historic Landfill 
	Debdale Hill Tip-Newark, Nottinghamshire	Historic Landfill 

Maps

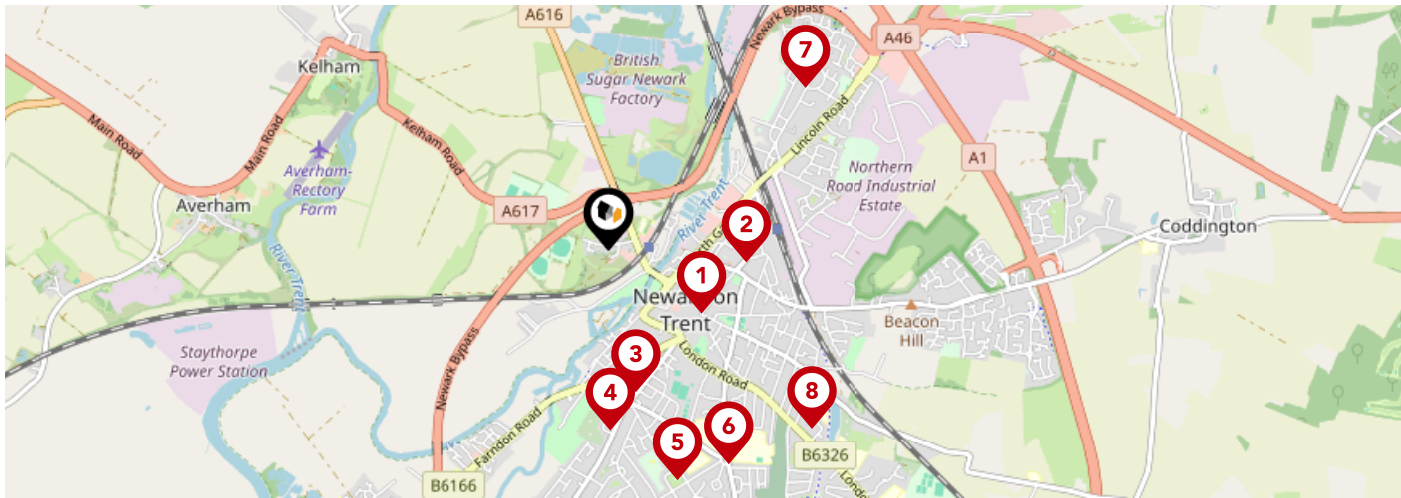
Listed Buildings

This map displays nearby listed buildings and protected structures, as well as their listed tier and distance from the target property...



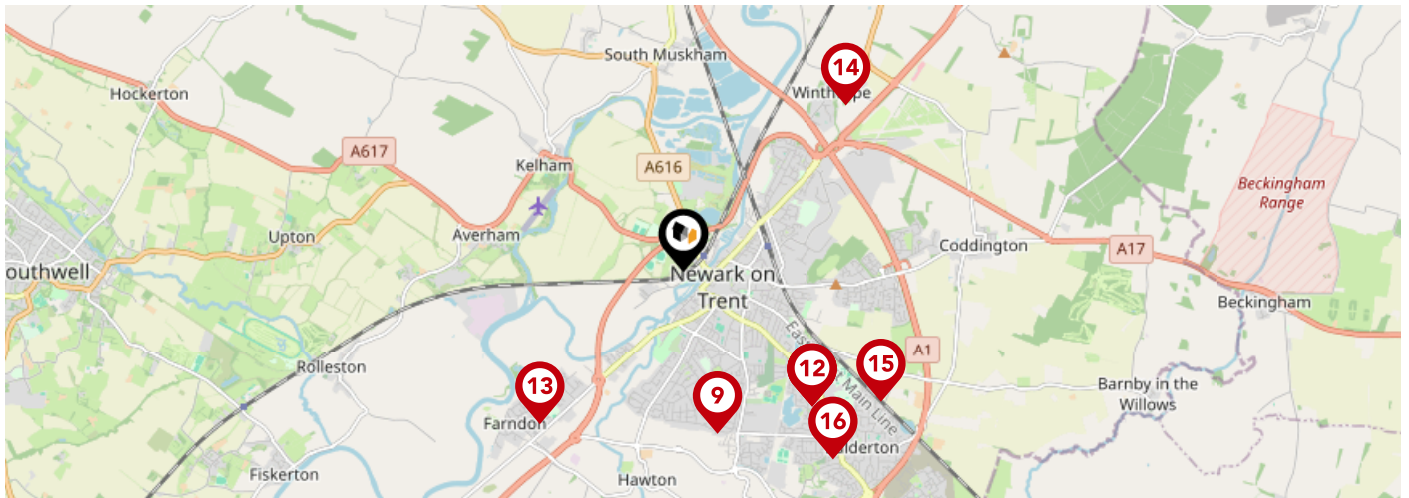
Listed Buildings in the local district	Grade	Distance
1228733 - Causeway Arches 500 Metres North West Of Level Crossing	Grade II	0.1 miles
1297727 - Causeway Culvert 420 Metres North West Of Level Crossing	Grade II	0.1 miles
1228791 - Causeway Culvert 135 Metres North West Of Level Crossing	Grade II	0.1 miles
1228797 - Goods Warehouse 150 Metres North East Of Castle Station	Grade II	0.2 miles
1228701 - Castle Railway Station	Grade II	0.2 miles
1228717 - Former Station Master's House At Castle Station	Grade II	0.2 miles
1196289 - Causeway Arches 650 Metres North West Of Level Crossing	Grade II	0.2 miles
1228818 - North Malt Warehouse	Grade II	0.3 miles
1228781 - Causeway Arches And Embankment Walling 50 Metres North West Of Trent Bridge	Grade II	0.3 miles
1287580 - Trent Bridge	Grade II	0.3 miles

Area Schools



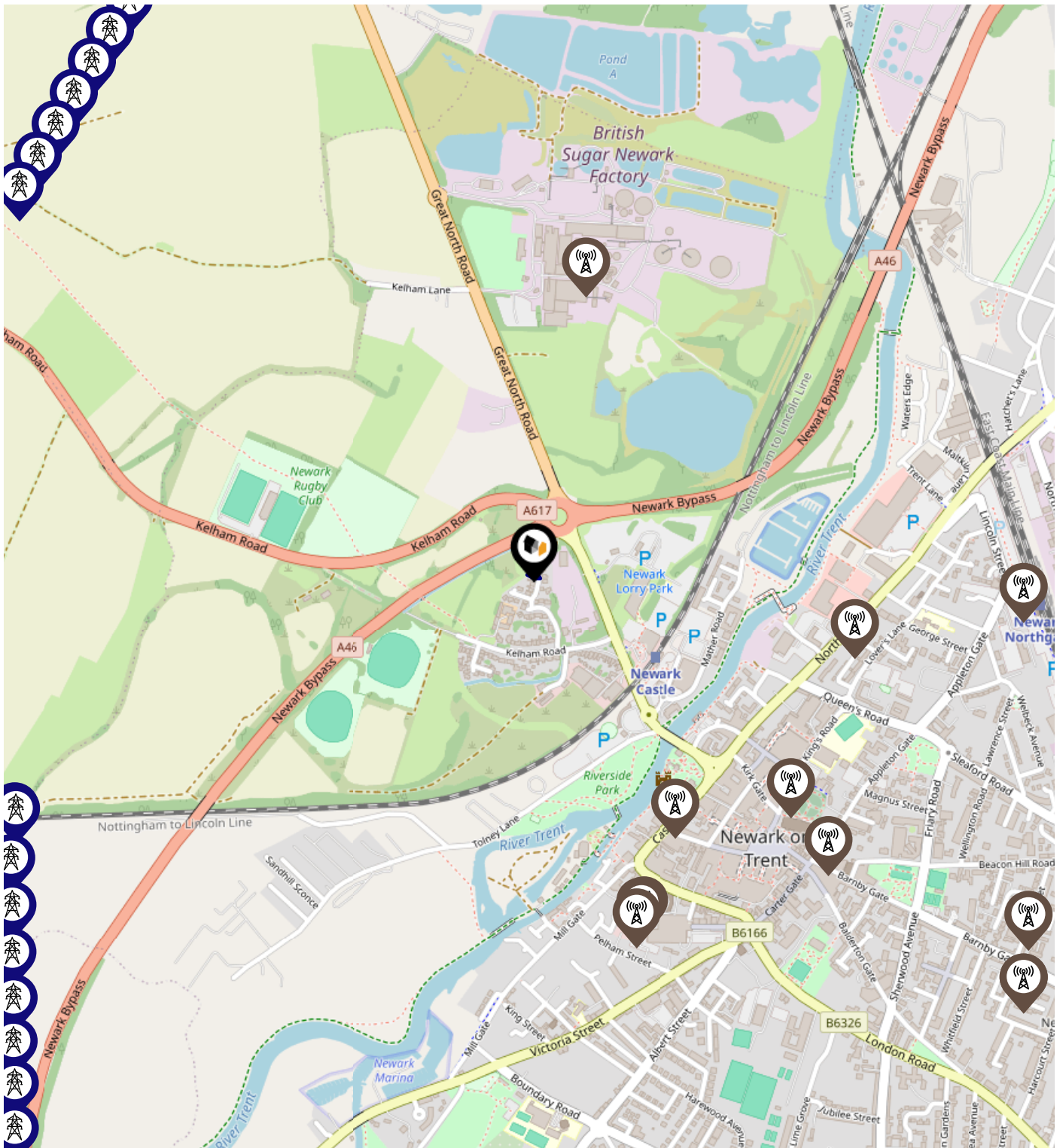
	Nursery	Primary	Secondary	College	Private
1 Mount CofE Primary School Ofsted Rating: Good Pupils: 211 Distance:0.5	<input type="checkbox"/>	<input checked="" type="checkbox"/>	<input type="checkbox"/>	<input type="checkbox"/>	<input type="checkbox"/>
2 Lovers Lane Primary and Nursery School Ofsted Rating: Requires improvement Pupils: 148 Distance:0.62	<input type="checkbox"/>	<input checked="" type="checkbox"/>	<input type="checkbox"/>	<input type="checkbox"/>	<input type="checkbox"/>
3 Christ Church C of E Primary School Ofsted Rating: Good Pupils: 196 Distance:0.64	<input type="checkbox"/>	<input checked="" type="checkbox"/>	<input type="checkbox"/>	<input type="checkbox"/>	<input type="checkbox"/>
4 Holy Trinity Catholic Voluntary Academy Ofsted Rating: Good Pupils: 294 Distance:0.8	<input type="checkbox"/>	<input checked="" type="checkbox"/>	<input type="checkbox"/>	<input type="checkbox"/>	<input type="checkbox"/>
5 The King's Church of England Primary Academy Ofsted Rating: Good Pupils: 256 Distance:1.07	<input type="checkbox"/>	<input checked="" type="checkbox"/>	<input type="checkbox"/>	<input type="checkbox"/>	<input type="checkbox"/>
6 Magnus Church of England Academy Ofsted Rating: Good Pupils: 754 Distance:1.09	<input type="checkbox"/>	<input type="checkbox"/>	<input checked="" type="checkbox"/>	<input type="checkbox"/>	<input type="checkbox"/>
7 Bishop Alexander L.E.A.D. Academy Ofsted Rating: Good Pupils: 231 Distance:1.14	<input type="checkbox"/>	<input checked="" type="checkbox"/>	<input type="checkbox"/>	<input type="checkbox"/>	<input type="checkbox"/>
8 Barnby Road Academy Primary and Nursery school Ofsted Rating: Good Pupils: 606 Distance:1.2	<input type="checkbox"/>	<input checked="" type="checkbox"/>	<input type="checkbox"/>	<input type="checkbox"/>	<input type="checkbox"/>

Area Schools





		Nursery	Primary	Secondary	College	Private
	The Sir Donald Bailey Academy Ofsted Rating: Good Pupils: 529 Distance:1.47	<input type="checkbox"/>	<input checked="" type="checkbox"/>	<input type="checkbox"/>	<input type="checkbox"/>	<input type="checkbox"/>
	Highfields School Ofsted Rating: Not Rated Pupils: 113 Distance:1.66	<input type="checkbox"/>	<input checked="" type="checkbox"/>	<input type="checkbox"/>	<input type="checkbox"/>	<input type="checkbox"/>
	Newark Orchard School Ofsted Rating: Good Pupils: 170 Distance:1.66	<input type="checkbox"/>	<input type="checkbox"/>	<input checked="" type="checkbox"/>	<input type="checkbox"/>	<input type="checkbox"/>
	The Newark Academy Ofsted Rating: Good Pupils: 1144 Distance:1.66	<input type="checkbox"/>	<input type="checkbox"/>	<input checked="" type="checkbox"/>	<input type="checkbox"/>	<input type="checkbox"/>
	St Peter's Crosskeys CofE Academy Ofsted Rating: Good Pupils: 178 Distance:1.87	<input type="checkbox"/>	<input checked="" type="checkbox"/>	<input type="checkbox"/>	<input type="checkbox"/>	<input type="checkbox"/>
	Winthorpe Primary School Ofsted Rating: Good Pupils: 108 Distance:2.07	<input type="checkbox"/>	<input checked="" type="checkbox"/>	<input type="checkbox"/>	<input type="checkbox"/>	<input type="checkbox"/>
	Hope House School Ofsted Rating: Requires improvement Pupils: 28 Distance:2.1	<input type="checkbox"/>	<input type="checkbox"/>	<input checked="" type="checkbox"/>	<input type="checkbox"/>	<input type="checkbox"/>
	John Hunt Academy Ofsted Rating: Good Pupils: 355 Distance:2.13	<input type="checkbox"/>	<input checked="" type="checkbox"/>	<input type="checkbox"/>	<input type="checkbox"/>	<input type="checkbox"/>

Local Area Masts & Pylons



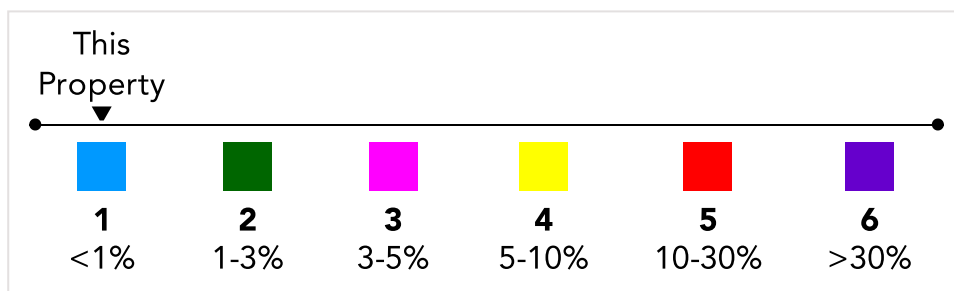
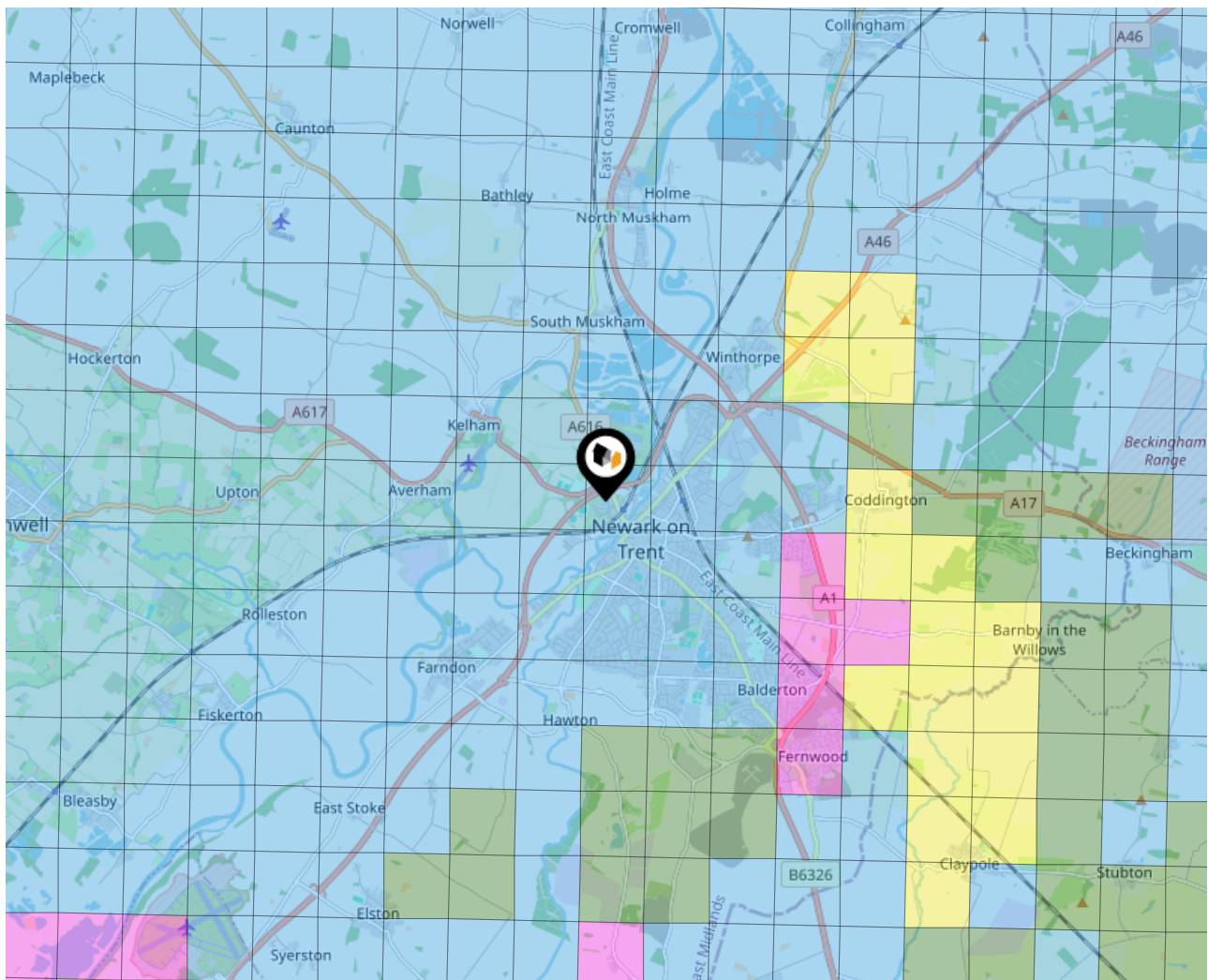
Key:

-  Power Pylons
-  Communication Masts

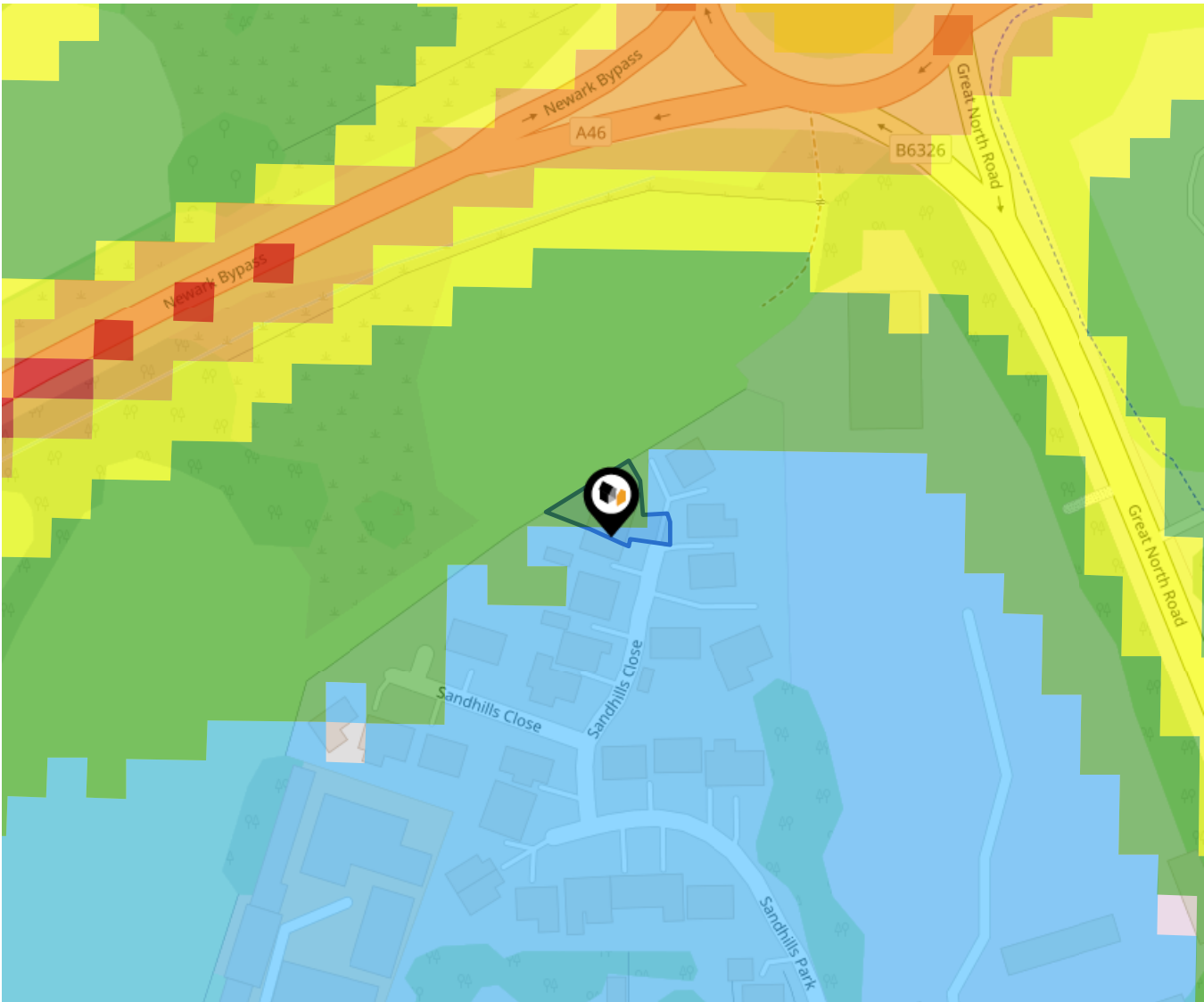
Environment Radon Gas

What is Radon?

Radon is a natural radioactive gas, which enters buildings from the ground. Exposure to high concentrations increases the risk of lung cancer. The UK Health Security Agency (UKHSA) recommends that radon levels should be reduced in homes where the annual average is at or above 200 becquerels per cubic metre (200 Bq/m³).



Local Area Road Noise

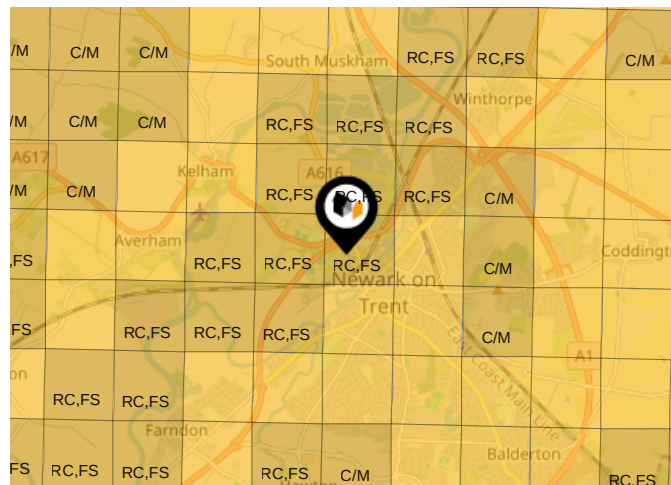


The data indicates the level of noise according to strategic noise sources across all traffic routes. This indicates a 25 house annual average noise level with separate weightings for the evening and the night periods.

- 75.0+ dB
- 70.0-74.9 dB
- 65.0-69.9 dB
- 60.0-64.9 dB
- 55.0-59.9 dB

Ground Composition for this Address (Surrounding square kilometer zone around property)

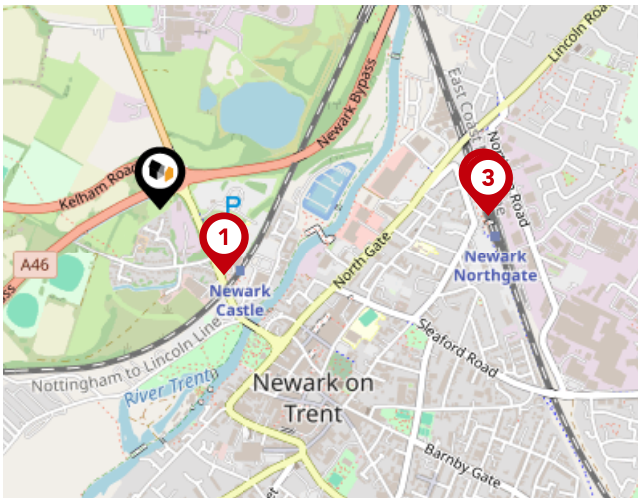
Carbon Content:	NONE	Soil Texture:	CLAY TO SANDY LOAM
Parent Material Grain:	ARGILLIC - ARENACEOUS	Soil Depth:	DEEP
Soil Group:	ALL		



Primary Classifications (Most Common Clay Types)

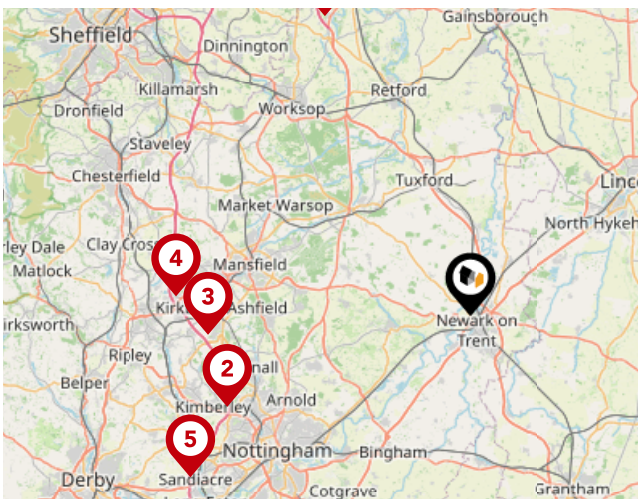
C/M	Claystone / Mudstone
FPC,S	Floodplain Clay, Sand / Gravel
FC,S	Fluvial Clays & Silts
FC,S,G	Fluvial Clays, Silts, Sands & Gravel
PM/EC	Prequaternary Marine / Estuarine Clay / Silt
QM/EC	Quaternary Marine / Estuarine Clay / Silt
RC	Residual Clay
RC/LL	Residual Clay & Loamy Loess
RC,S	River Clay & Silt
RC,FS	Riverine Clay & Floodplain Sands and Gravel
RC,FL	Riverine Clay & Fluvial Sands and Gravel
TC	Terrace Clay
TC/LL	Terrace Clay & Loamy Loess

Area Transport (National)



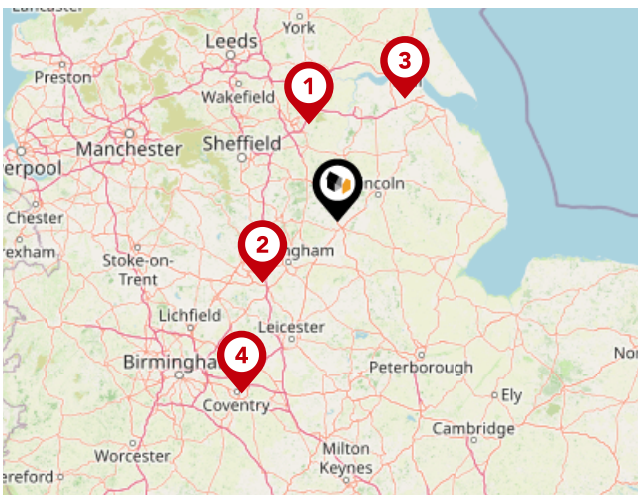
National Rail Stations

Pin	Name	Distance
1	Newark Castle Rail Station	0.21 miles
2	Newark North Gate Rail Station	0.72 miles
3	Newark North Gate Rail Station	0.73 miles



Trunk Roads/Motorways

Pin	Name	Distance
1	A1(M) J34	23.72 miles
2	M1 J26	18.54 miles
3	M1 J27	18.8 miles
4	M1 J28	21.11 miles
5	M1 J25	23.13 miles



Airports/Helipads

Pin	Name	Distance
1	Finningley	28.72 miles
2	East Mids Airport	27.71 miles
3	Humberside Airport	39.72 miles
4	Baginton	56.56 miles

Area Transport (Local)



Bus Stops/Stations

Pin	Name	Distance
1	Newark Castle Railway Station	0.18 miles
2	Newark Castle Railway Station	0.19 miles
3	Trent Bridge	0.35 miles
4	Kirk Gate	0.38 miles
5	Rugby Ground	0.35 miles

Alasdair Morrison & Mundys

About Us



Alasdair Morrison & Mundys

We are dedicated to offering our customers the highest quality service and strongly believe in helping you through the entire process from start to finish. We believe the combination of qualified Partners, highly trained and experienced staff, unique understanding of the Newark, Southwell and Lincoln property markets and our commitment to the latest technology offers you the best Estate Agency in the area. Our offices are located on Kirkgate, Newark, King Street, Southwell, Silver Street and Museum Court, Lincoln also Queen Street, Market Rasen. We are one of the very few Agents in Newark, Southwell & Lincoln to be regulated by the Royal Institute of Chartered Surveyors.

We are dedicated to offering our customers the highest quality service and we strongly believe in helping you through the entire process from start to finish:

- Residential Sales
- Surveys and Professional Valuations
- Commercial Sales and Rentals
- New Homes
- Development Proposals
- Mortgage Advice

Alasdair Morrison & Mundys Data Quality

We are committed to comprehensive property data being made available upfront to make the home buying and selling process quicker, easier and cheaper. This is why we have partnered with Sprift, the UK's leading supplier of property-specific data.



Contains public sector information licensed under the Open Government License v3.0

The information contained within this report is for general information purposes only.

Sprift Technologies Ltd aggregate this data from a wide variety of sources and while we endeavour to keep the information up to date and correct, we make no representations or warranties of any kind, express or implied, about the completeness, accuracy, reliability, of the information or related graphics contained within this report for any purpose.

Any reliance you place on such information is therefore strictly at your own risk. In no event will we be liable for any loss or damage including without limitation, indirect or consequential loss or damage, or any loss or damage whatsoever arising from loss of data or profits arising out of, or in connection with, the use of this report.



Alasdair Morrison & Mundys

22 King Street, Southwell,
Nottinghamshire, NG25 0EN
01636 813971

melissa.trussler@amorrison-mundys.net
<https://amorrison-mundys.net/>

