




See More Online

KFB: Key Facts For Buyers

A Guide to This Property & the Local Area
Wednesday 27th May 2026



DAUBENEY AVENUE, SAXILBY, LINCOLN, LN1

Mundys

29 – 30 Silver Street Lincoln LN2 1AS
01522 510 044
chris.laughton@mundys.net
www.mundys.net



Powered by
aprift
Know any property instantly

Property Overview



Property

Type:	Detached	Tenure:	Freehold
Bedrooms:	3		
Plot Area:	0.07 acres		
Year Built :	2000		
Council Tax :	Band C		
Annual Estimate:	£2,093		
Title Number:	LL192688		

Local Area

Local Authority:	Lincolnshire
Conservation Area:	No
Flood Risk:	
● Rivers & Seas	Very low
● Surface Water	Very low

Estimated Broadband Speeds (Standard - Superfast - Ultrafast)

18 mb/s	80 mb/s	1000 mb/s

Mobile Coverage: (based on calls indoors)



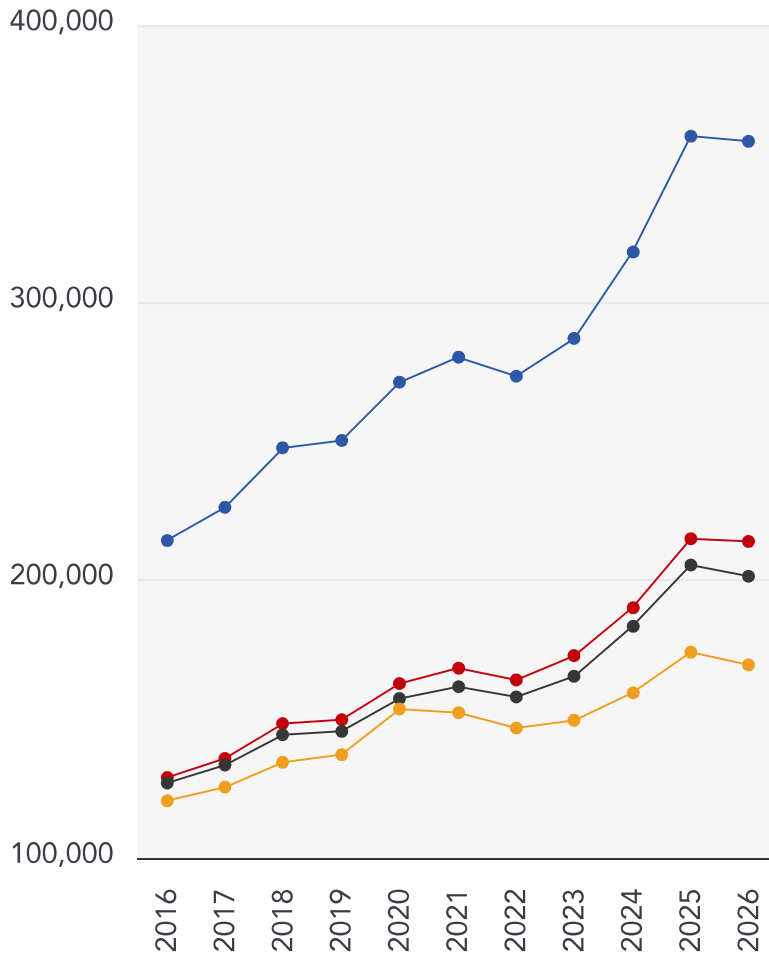
Satellite/Fibre TV Availability:



Market House Price Statistics



10 Year History of Average House Prices by Property Type in LN1



Detached

+67.09%

Semi-Detached

+65.93%

Terraced

+58.63%

Flat

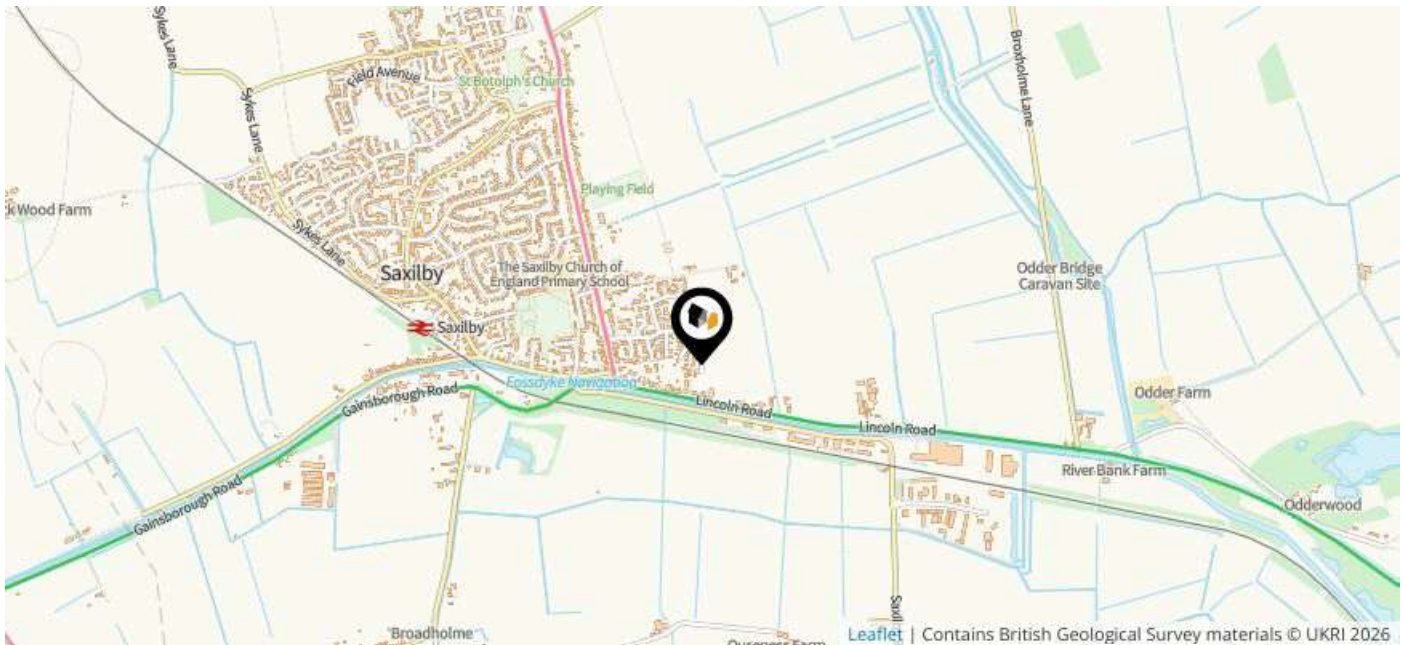
+40.58%

Maps

Coal Mining



This map displays nearby coal mine entrances and their classifications.



Mine Entry


- ✕ Adit
- ✕ Gutter Pit
- ✕ Shaft

The Coal Authority has records of over 175,000 mine entries within the UK captured in the National Coal Mining database, derived from sources including abandonment plans, geological and topographical plans.

Coal mining activity is recorded as far back as the 13th century, but prior to 1872 there was no requirement to deposit abandonment plans. It is therefore believed there may be many unrecorded mine entries of which the Authority has no information or knowledge. These entries do not, therefore, appear within the Authority's national dataset as shown on this map.

Maps










Conservation Areas



This map displays nearby official conservation areas. Every local authority in England has at least one conservation area. Most are designated by the Council as the local planning authority, though Historic England and the Secretary of State also have the power to create them.



Nearby Conservation Areas

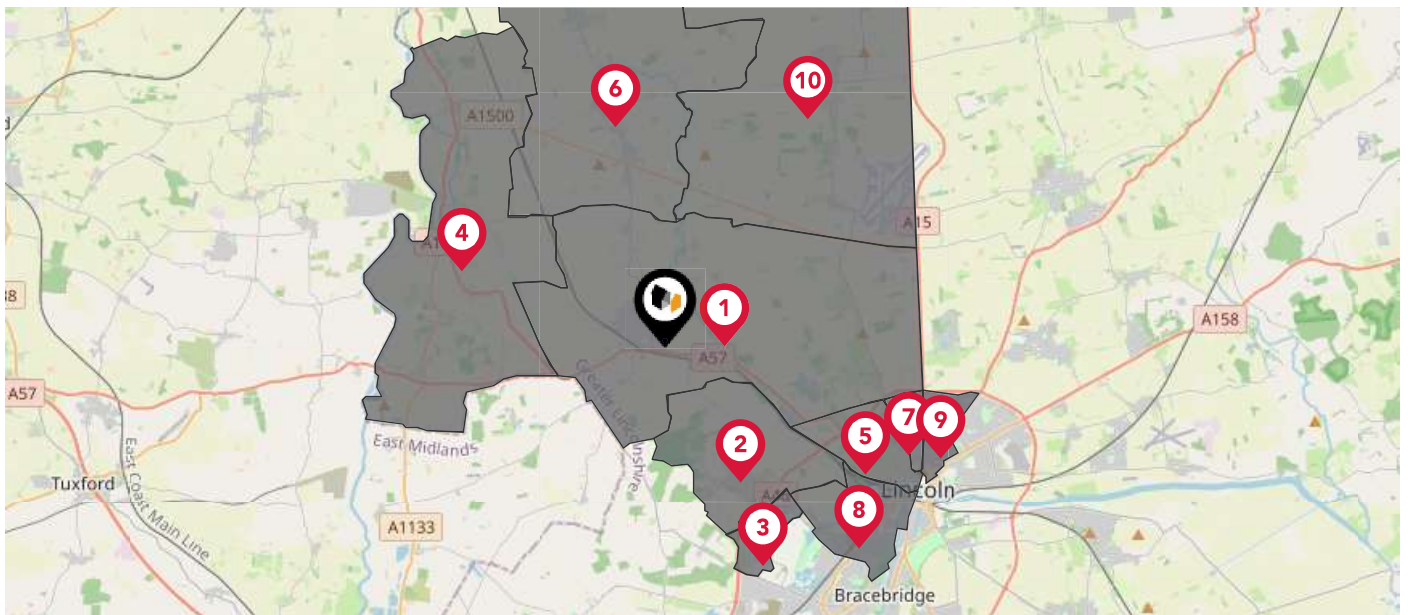
-  1 Saxilby, Bridge Street
-  2 South Carlton
-  3 Burton
-  4 Carline
-  5 West Parade and Brayford
-  6 Newport and Nettleham Road
-  7 Cathedral and City Centre
-  8 The Dell
-  9 Lindum and Arboretum

Maps











Council Wards



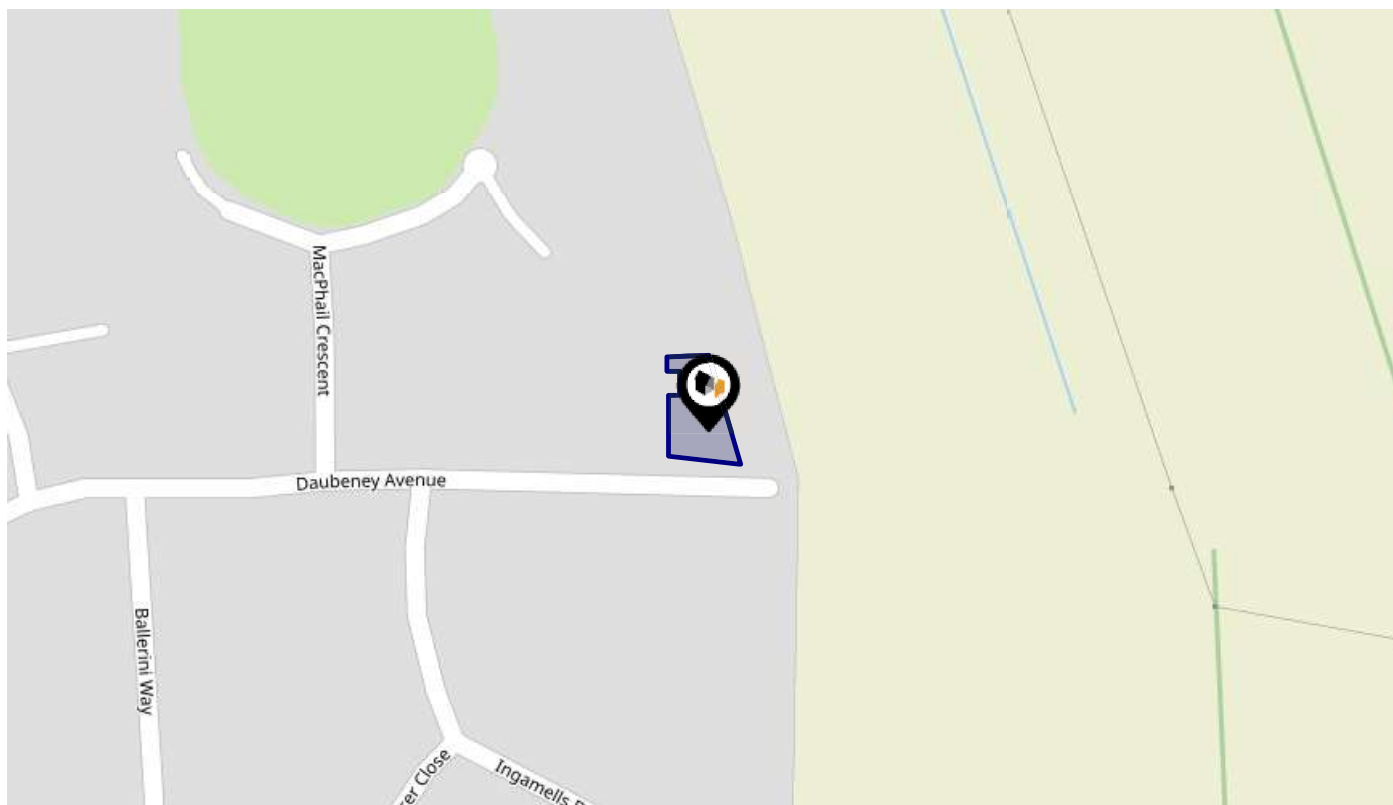
The UK is divided into wards that are used for local elections to elect local government councillors. Sometimes these are known as 'electoral divisions'. Population counts can vary substantially between wards, but the national average is about 5,500



Nearby Council Wards

-  Saxilby Ward
-  Skellingthorpe Ward
-  Birchwood Ward
-  Torksey Ward
-  Carholme Ward
-  Stow Ward
-  Castle Ward
-  Boultham Ward
-  Minster Ward
-  Scampton Ward

This map displays the noise levels from nearby network rail and HS1 railway routes that affect this property...



Rail Noise Data

This data indicates the level of noise according to the strategic noise mapping of rail sources within areas with a population of at least 100,000 people (agglomerations) and along Network Rail and HS1 traffic routes.


The data indicates the annual average noise levels for the 16-hour period between 0700 - 2300.

Noise levels are modelled on a 10m grid at a receptor height of 4m above ground, polygons are then produced by merging neighbouring cells within the following noise classes:

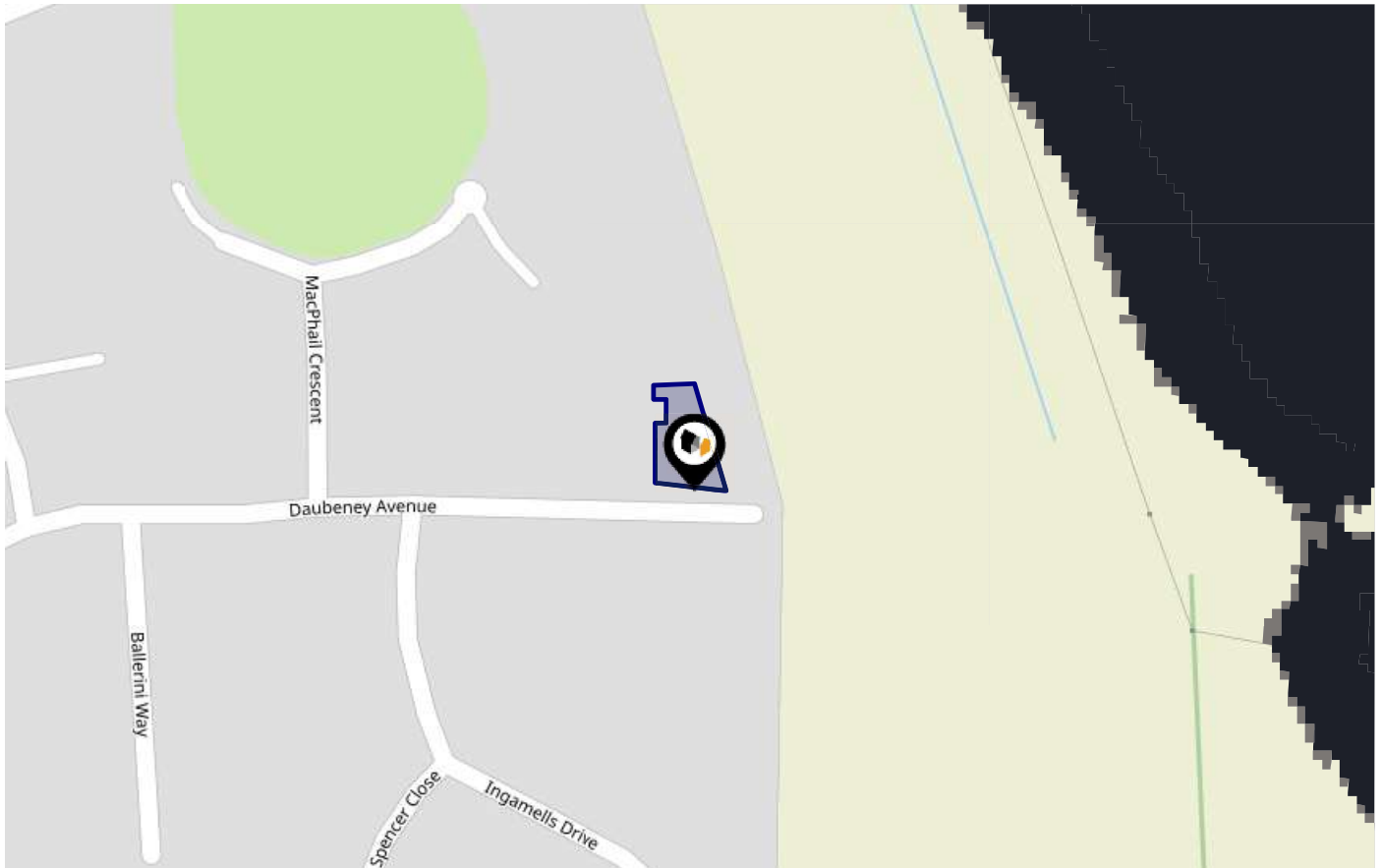
5		75.0+ dB	■
4		70.0-74.9 dB	■
3		65.0-69.9 dB	■
2		60.0-64.9 dB	■
1		55.0-59.9 dB	■

Flood Risk

Rivers & Seas - Flood Risk



This map shows the chance of flooding from rivers and / or the sea, taking into account flood defences and their condition.



Risk Rating: Very low

The map does not contain sufficient information for it to be used to determine flood risk to individual properties, but it does give you an indication of whether your area may be affected by surface water flooding at this risk level.


- High Risk** - an area which has a chance of flooding of greater than 1 in 30 (3.3%) in any one year.
- Medium Risk** - an area which has a chance of flooding of greater than 1 in 100 (1.0%) in any one year.
- Low Risk** - an area which has a chance of flooding of greater than 1 in 1000 (0.1%) in any one year.
- Very Low Risk** - an area in which the risk is below 1 in 1000 (0.1%) in any one year.

Chance of flooding to the following depths at this property:

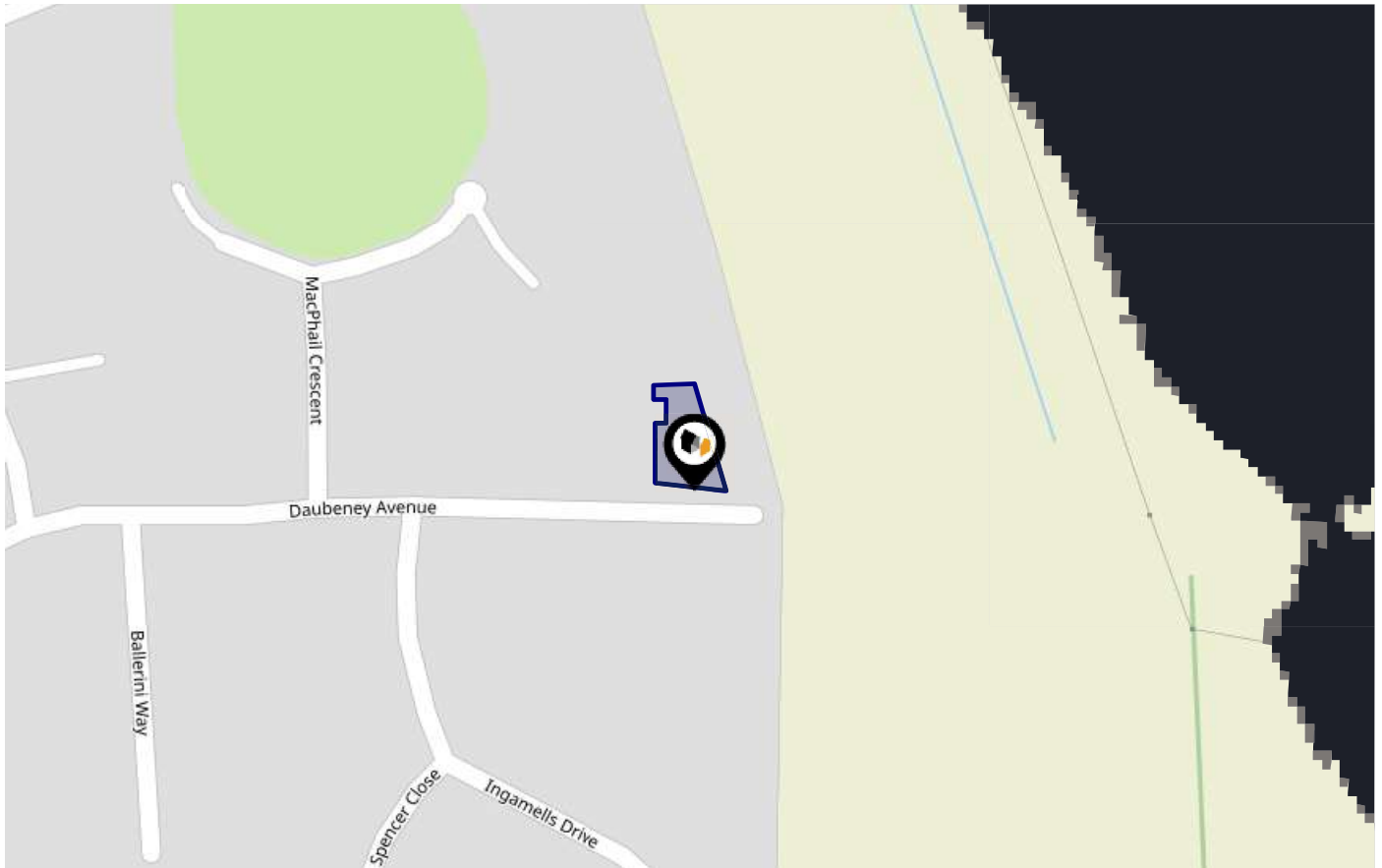


Flood Risk

Rivers & Seas - Climate Change



This map shows the future chance of flooding from rivers and / or the sea **between 2036 and 2069**, taking into account flood defences and their condition. The government climate change models cannot predict exactly when the chance of flooding will go up. It could happen at any time during the time period.



Risk Rating: **Very low**

The map does not contain sufficient information for it to be used to determine flood risk to individual properties, but it does give you an indication of whether your area may be affected by surface water flooding at this risk level.


- **High Risk** - an area which has a chance of flooding of greater than 1 in 30 (3.3%) in any one year.
- **Medium Risk** - an area which has a chance of flooding of greater than 1 in 100 (1.0%) in any one year.
- **Low Risk** - an area which has a chance of flooding of greater than 1 in 1000 (0.1%) in any one year.
- **Very Low Risk** - an area in which the risk is below 1 in 1000 (0.1%) in any one year.

Chance of flooding to the following depths at this property:

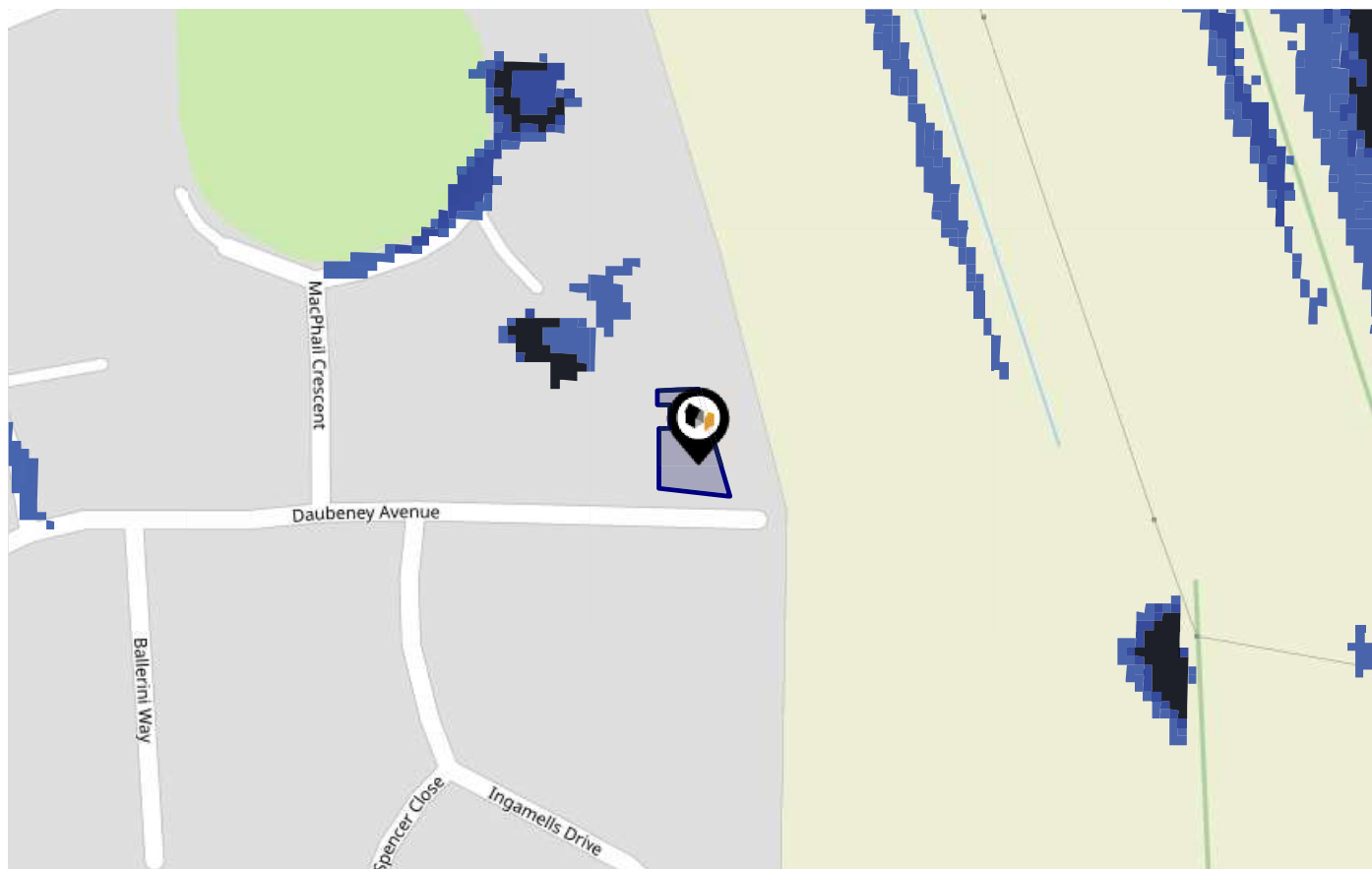


Flood Risk

Surface Water - Flood Risk



This map shows the chance of flooding where rainwater has nowhere to drain. This kind of flooding can occur far from rivers or seas.




Risk Rating: Very low

The map does not contain sufficient information for it to be used to determine flood risk to individual properties, but it does give you an indication of whether your area may be affected by surface water flooding at this risk level.

- High Risk** - an area which has a chance of flooding of greater than **1 in 30 (3.3%)** in any one year.
- Medium Risk** - an area which has a chance of flooding of greater than **1 in 100 (1.0%)** in any one year.
- Low Risk** - an area which has a chance of flooding of greater than **1 in 1000 (0.1%)** in any one year.
- Very Low Risk** - an area in which the risk is below **1 in 1000 (0.1%)** in any one year.

Chance of flooding to the following depths at this property:

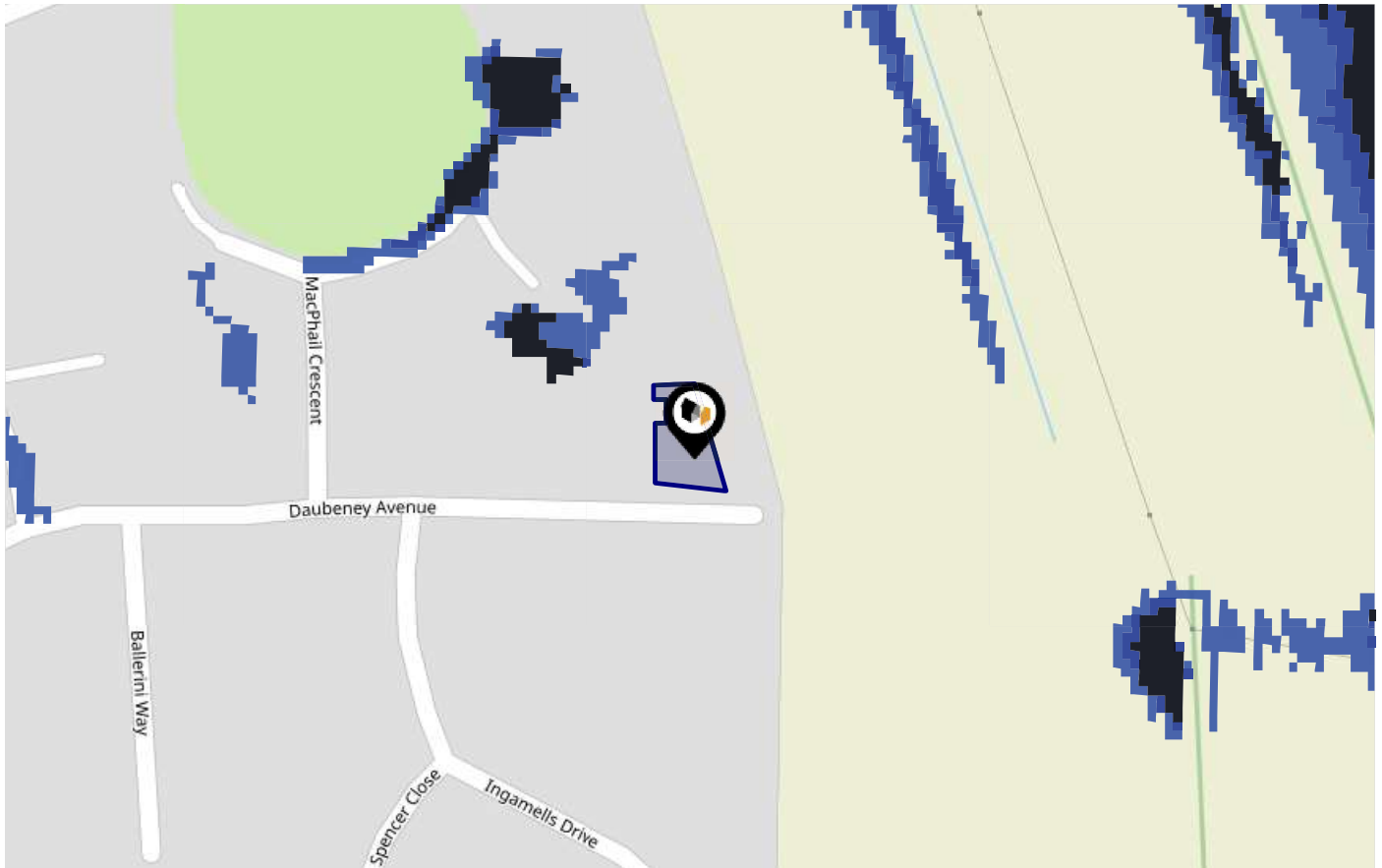


Flood Risk

Surface Water - Climate Change



This map shows the future chance of flooding **between 2040 and 2060** where rainwater has nowhere to drain. This kind of flooding can occur far from rivers or seas. The government climate change models cannot predict exactly when the chance of flooding will go up. It could happen at any time during the time period.



Risk Rating: **Very low**

The map does not contain sufficient information for it to be used to determine flood risk to individual properties, but it does give you an indication of whether your area may be affected by surface water flooding at this risk level.

- High Risk** - an area which has a chance of flooding of greater than 1 in 30 (3.3%) in any one year.
- Medium Risk** - an area which has a chance of flooding of greater than 1 in 100 (1.0%) in any one year.
- Low Risk** - an area which has a chance of flooding of greater than 1 in 1000 (0.1%) in any one year.
- Very Low Risk** - an area in which the risk is below 1 in 1000 (0.1%) in any one year.

Chance of flooding to the following depths at this property:



Maps

Green Belt



This map displays nearby areas that have been designated as Green Belt...



Nearby Green Belt Land

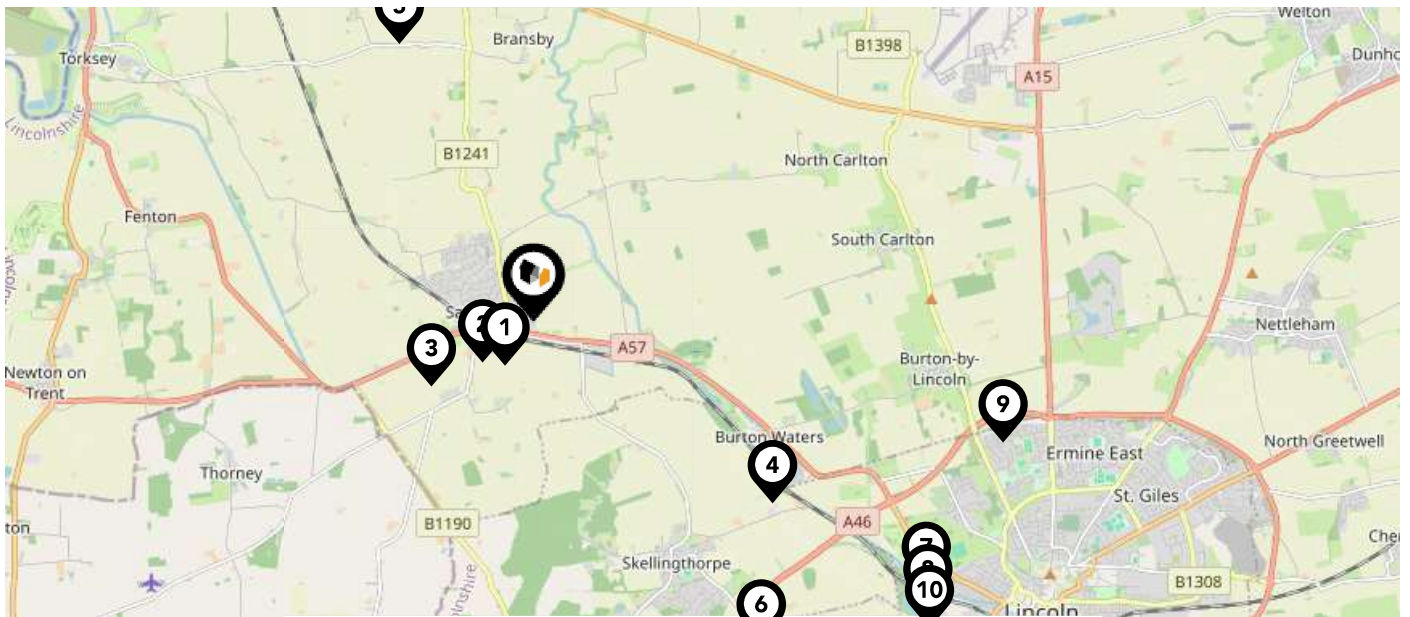
No data available.

Maps

Landfill Sites



This map displays the location of known landfill sites. Historic sites are where there is no environmental permit in force. Active sites are currently authorised by the Environment Agency under Environmental Permitting Regulations.




Nearby Landfill Sites

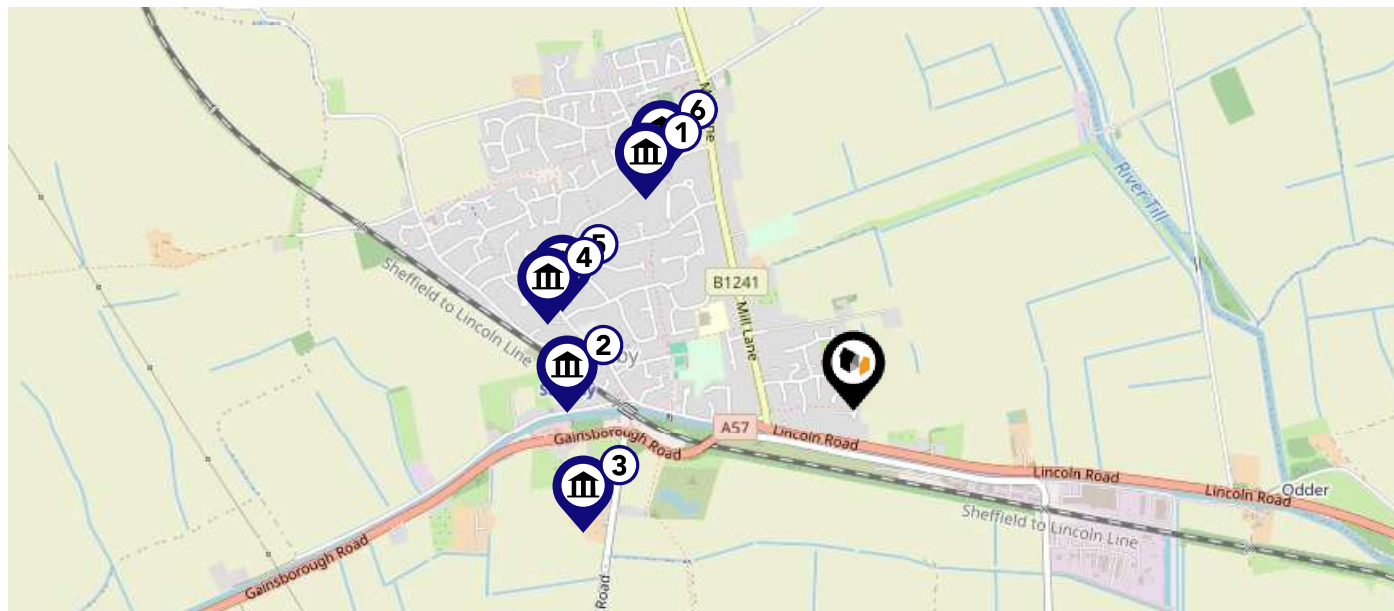
1	Crossdyke Navigation-Saxilby, Lincolnshire	Historic Landfill <input type="checkbox"/>
2	Gainsborough Road-Saxilby, Lincolnshire	Historic Landfill <input type="checkbox"/>
3	The Cottage-Gainsborough Road, Saxilby, Lincolnshire	Historic Landfill <input type="checkbox"/>
4	Fiddlers Elbow Dredging Tip-Fiddler's Elbow, Lincoln, Burton Lane Ends, Lincolnshire	Historic Landfill <input type="checkbox"/>
5	The Old Brick Pits-Mill Lane, Sturton By Stow, Lincolnshire	Historic Landfill <input type="checkbox"/>
6	Skellingthorpe Moor-Skellingthorpe Moor, Lincoln, Lincolnshire	Historic Landfill <input type="checkbox"/>
7	West Common-Lincoln, Lincolnshire	Historic Landfill <input type="checkbox"/>
8	Golf Course-West Common	Historic Landfill <input type="checkbox"/>
9	Ellis Farm-Burton	Historic Landfill <input type="checkbox"/>
10	EA/EPR/BP3998NN/A001 - Beevor Foundry Ltd	Active Landfill <input checked="" type="checkbox"/>







Maps

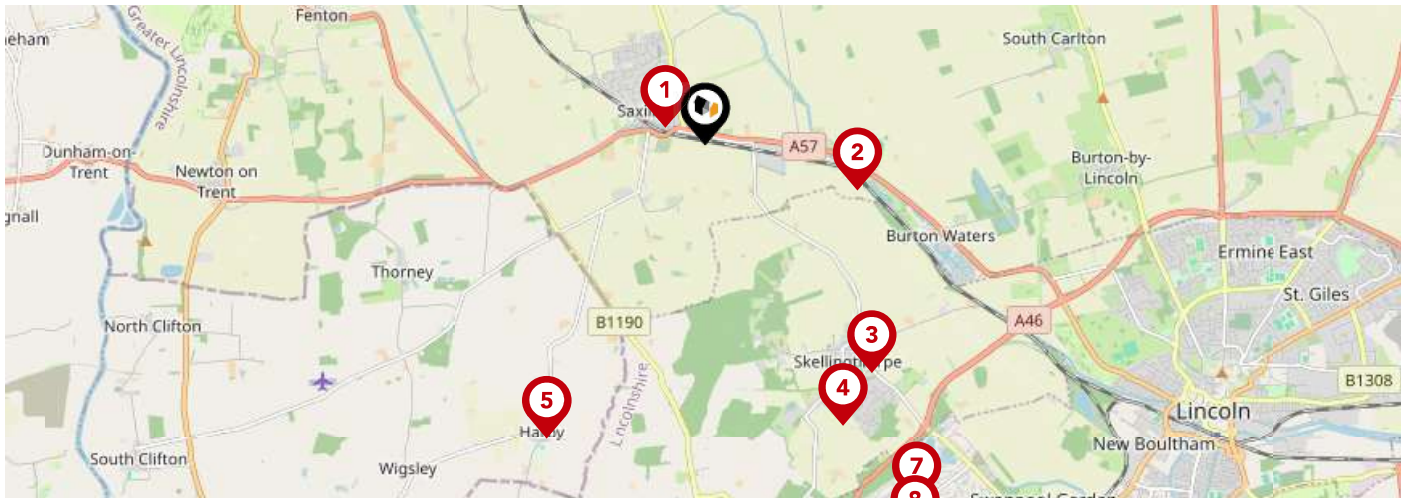
Listed Buildings



This map displays nearby listed buildings and protected structures, as well as their listed tier and distance from the target property...



Listed Buildings in the local district	Grade	Distance
 1308588 - The Manor House	Grade II	0.6 miles
 1064073 - Railway Station And House	Grade II	0.6 miles
 1064071 - Saxilby Moor Mill	Grade II	0.6 miles
 1064072 - The Old Hall	Grade II	0.7 miles
 1308593 - 103 And Pump, High Street	Grade II	0.7 miles
 1359490 - Church Of St Botolph	Grade I	0.7 miles

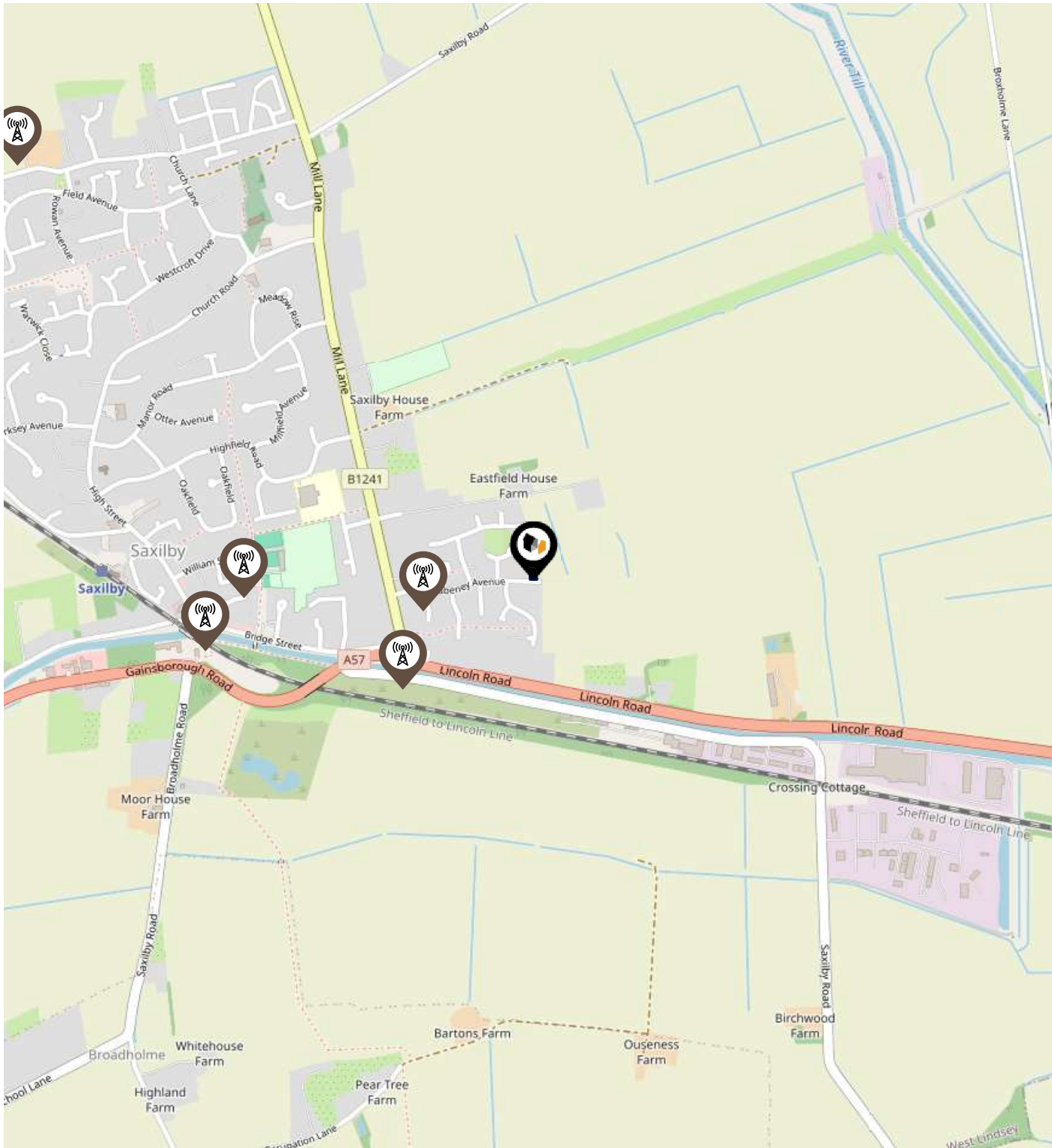


	Nursery	Primary	Secondary	College	Private
1 Saxilby Church of England Primary School Ofsted Rating: Good Pupils: 378 Distance:0.39	<input type="checkbox"/>	<input checked="" type="checkbox"/>	<input type="checkbox"/>	<input type="checkbox"/>	<input type="checkbox"/>
2 Burton Hathow Preparatory School Ofsted Rating: Not Rated Pupils: 106 Distance:1.4	<input type="checkbox"/>	<input checked="" type="checkbox"/>	<input type="checkbox"/>	<input type="checkbox"/>	<input type="checkbox"/>
3 St Lawrence Church of England Primary School Ofsted Rating: Good Pupils: 209 Distance:2.51	<input type="checkbox"/>	<input checked="" type="checkbox"/>	<input type="checkbox"/>	<input type="checkbox"/>	<input type="checkbox"/>
4 Skellingthorpe the Holt Primary School Ofsted Rating: Good Pupils: 186 Distance:2.77	<input type="checkbox"/>	<input checked="" type="checkbox"/>	<input type="checkbox"/>	<input type="checkbox"/>	<input type="checkbox"/>
5 Queen Eleanor Primary School Ofsted Rating: Good Pupils: 68 Distance:2.95	<input type="checkbox"/>	<input checked="" type="checkbox"/>	<input type="checkbox"/>	<input type="checkbox"/>	<input type="checkbox"/>
6 Sturton by Stow Primary School Ofsted Rating: Good Pupils: 171 Distance:3.6	<input type="checkbox"/>	<input checked="" type="checkbox"/>	<input type="checkbox"/>	<input type="checkbox"/>	<input type="checkbox"/>
7 Woodlands Infant and Nursery School Ofsted Rating: Good Pupils: 106 Distance:3.69	<input type="checkbox"/>	<input checked="" type="checkbox"/>	<input type="checkbox"/>	<input type="checkbox"/>	<input type="checkbox"/>
8 Lincoln Birchwood Junior School Ofsted Rating: Good Pupils: 255 Distance:3.94	<input type="checkbox"/>	<input checked="" type="checkbox"/>	<input type="checkbox"/>	<input type="checkbox"/>	<input type="checkbox"/>





	Nursery	Primary	Secondary	College	Private
<p>9 Scampton Church of England Primary School Ofsted Rating: Good Pupils: 57 Distance:3.96</p>	<input type="checkbox"/>	<input checked="" type="checkbox"/>	<input type="checkbox"/>	<input type="checkbox"/>	<input type="checkbox"/>
<p>10 The Lancaster School Ofsted Rating: Good Pupils: 115 Distance:3.99</p>	<input type="checkbox"/>	<input checked="" type="checkbox"/>	<input type="checkbox"/>	<input type="checkbox"/>	<input type="checkbox"/>
<p>11 St Hugh's Catholic Primary, A Voluntary Academy Ofsted Rating: Outstanding Pupils: 274 Distance:4.05</p>	<input type="checkbox"/>	<input checked="" type="checkbox"/>	<input type="checkbox"/>	<input type="checkbox"/>	<input type="checkbox"/>
<p>12 The Kingsdown Nursery School, Lincoln Ofsted Rating: Good Pupils: 80 Distance:4.16</p>	<input checked="" type="checkbox"/>	<input type="checkbox"/>	<input type="checkbox"/>	<input type="checkbox"/>	<input type="checkbox"/>
<p>13 Leslie Manser Primary School Ofsted Rating: Good Pupils: 240 Distance:4.16</p>	<input type="checkbox"/>	<input checked="" type="checkbox"/>	<input type="checkbox"/>	<input type="checkbox"/>	<input type="checkbox"/>
<p>14 Fortuna School Ofsted Rating: Outstanding Pupils: 80 Distance:4.16</p>	<input type="checkbox"/>	<input checked="" type="checkbox"/>	<input type="checkbox"/>	<input type="checkbox"/>	<input type="checkbox"/>
<p>15 Newton-on-Trent CofE Primary School Ofsted Rating: Good Pupils: 56 Distance:4.34</p>	<input type="checkbox"/>	<input checked="" type="checkbox"/>	<input type="checkbox"/>	<input type="checkbox"/>	<input type="checkbox"/>
<p>16 The St Faith's Church of England Infant and Nursery School, Lincoln Ofsted Rating: Good Pupils: 278 Distance:4.53</p>	<input type="checkbox"/>	<input checked="" type="checkbox"/>	<input type="checkbox"/>	<input type="checkbox"/>	<input type="checkbox"/>

Local Area Masts & Pylons

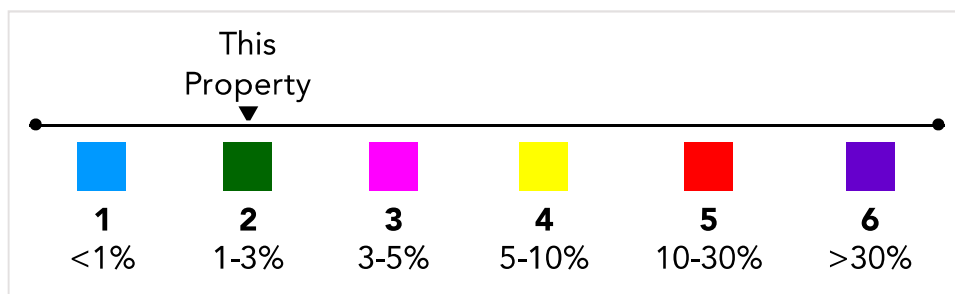
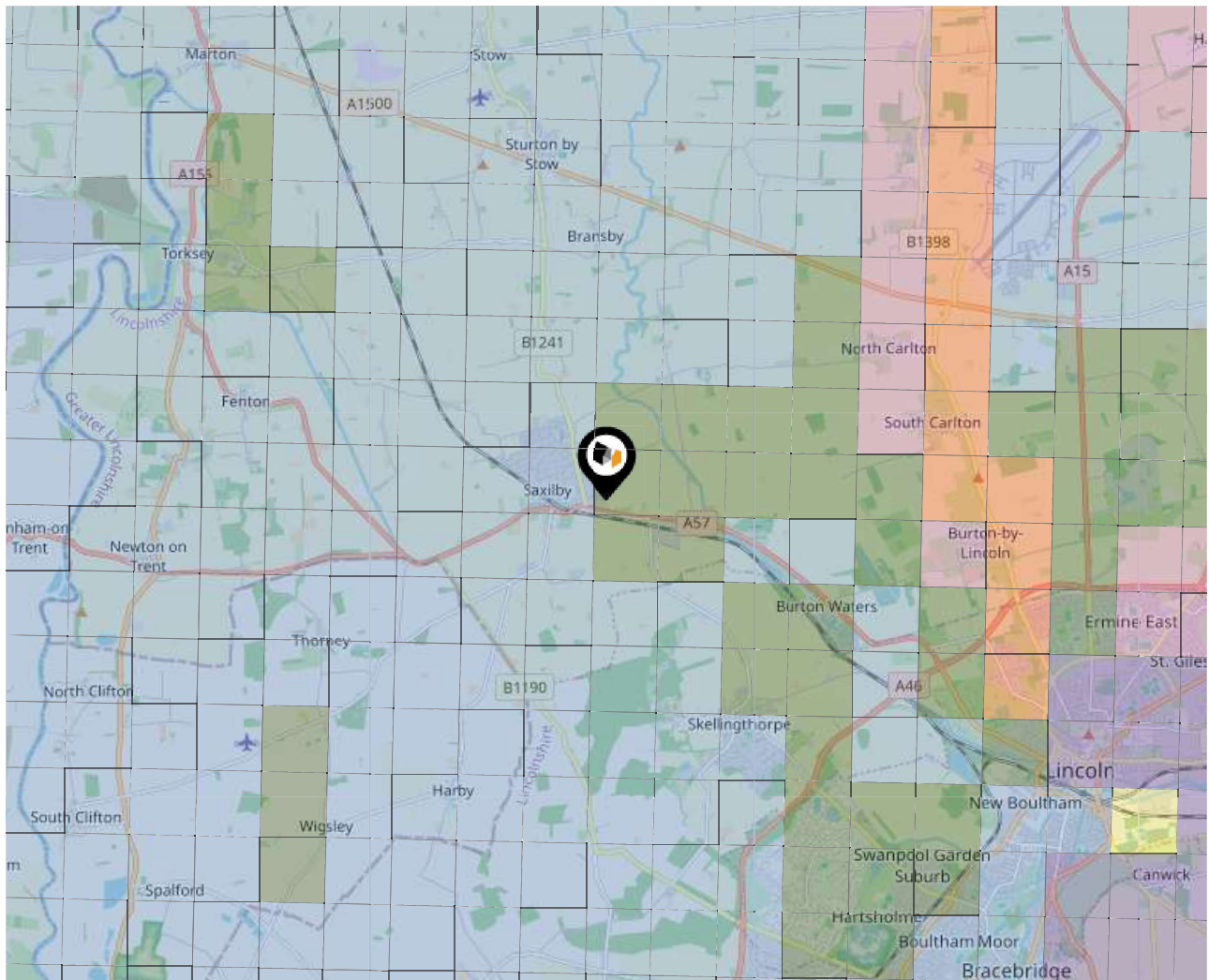


Key:

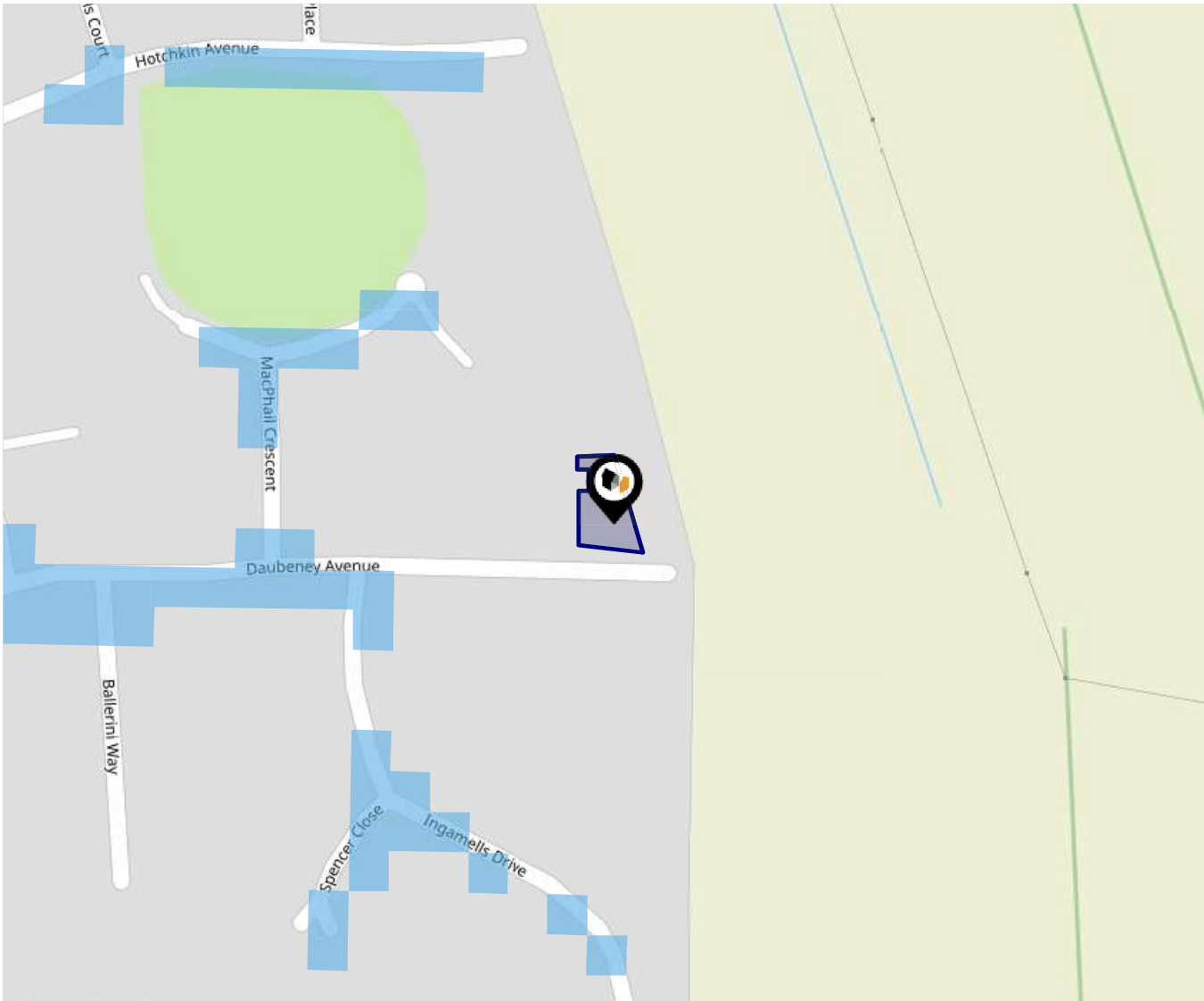
-  Power Pylons
-  Communication Masts

What is Radon?

Radon is a natural radioactive gas, which enters buildings from the ground. Exposure to high concentrations increases the risk of lung cancer. The UK Health Security Agency (UKHSA) recommends that radon levels should be reduced in homes where the annual average is at or above 200 becquerels per cubic metre (200 Bq/m³).



Local Area Road Noise

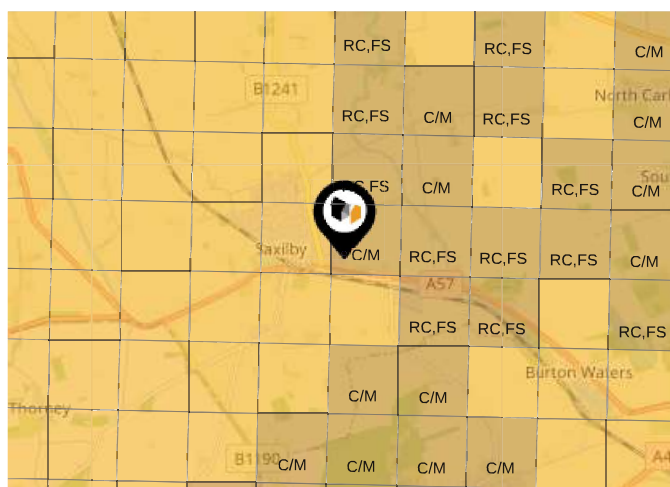


The data indicates the level of noise according to strategic noise sources across all traffic routes. This indicates a 25 house annual average noise level with separate weightings for the evening and the night periods.

- 75.0+ dB
- 70.0-74.9 dB
- 65.0-69.9 dB
- 60.0-64.9 dB
- 55.0-59.9 dB

Ground Composition for this Address (Surrounding square kilometer zone around property)

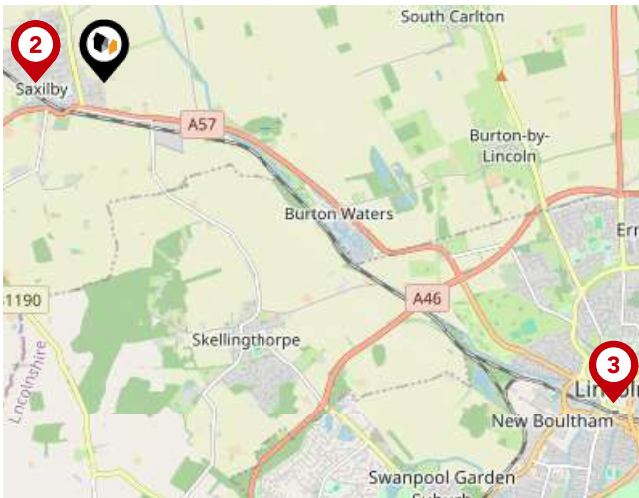
Carbon Content: NONE
Parent Material Grain: ARGILLIC - ARENACEOUS
Soil Group: ALL
Soil Texture: CLAY TO SANDY LOAM
Soil Depth: DEEP



Primary Classifications (Most Common Clay Types)

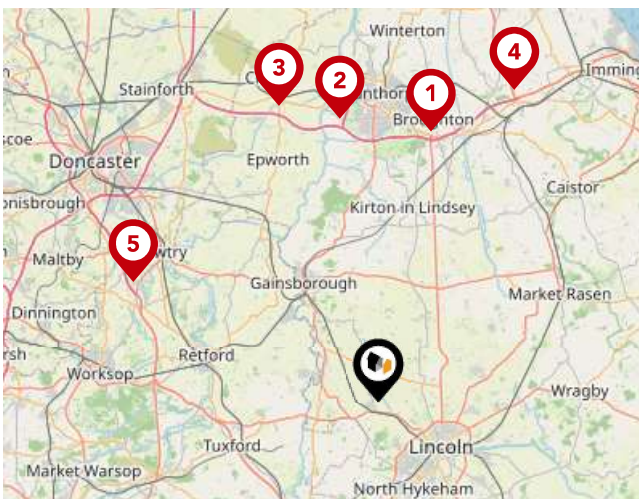
C/M	Claystone / Mudstone
FPC,S	Floodplain Clay, Sand / Gravel
FC,S	Fluvial Clays & Silts
FC,S,G	Fluvial Clays, Silts, Sands & Gravel
PM/EC	Prequaternary Marine / Estuarine Clay / Silt
QM/EC	Quaternary Marine / Estuarine Clay / Silt
RC	Residual Clay
RC/LL	Residual Clay & Loamy Loess
RC,S	River Clay & Silt
RC,FS	Riverine Clay & Floodplain Sands and Gravel
RC,FL	Riverine Clay & Fluvial Sands and Gravel
TC	Terrace Clay
TC/LL	Terrace Clay & Loamy Loess

Area Transport (National)



National Rail Stations

Pin	Name	Distance
1	Saxilby Rail Station	0.61 miles
2	Saxilby Rail Station	0.62 miles
3	Lincoln Central Rail Station	5.34 miles



Trunk Roads/Motorways

Pin	Name	Distance
1	M180 J4	19.54 miles
2	M180 J3	20.24 miles
3	M180 J2	22.04 miles
4	M180 J5	24.04 miles
5	A1(M) J34	19.28 miles




Airports/Helipads

Pin	Name	Distance
1	Finningley	21 miles
2	Humberside Airport	25.13 miles
3	East Mids Airport	41.59 miles
4	Leeds Bradford Airport	58.79 miles


Area

Transport (Local)



Bus Stops/Stations

Pin	Name	Distance
1	1 Queensway	0.24 miles
2	Fosdyke Gardens	0.24 miles
3	Manor Road	0.5 miles
4	Fire Station	0.47 miles
5	Fire Station	0.49 miles



Mundys

We are dedicated to offering our customers the highest quality service and strongly believe in helping you through the entire process from start to finish. We believe the combination of qualified Partners, highly trained and experienced staff, unique understanding of the Newark, Southwell and Lincoln property markets and our commitment to the latest technology offers you the best Estate Agency in the area. Our offices are located on Kirkgate, Newark, King Street, Southwell, Silver Street and Museum Court, Lincoln also Queen Street, Market Rasen. We are one of the very few Agents in Newark, Southwell & Lincoln to be regulated by the Royal Institute of Chartered Surveyors.

We are dedicated to offering our customers the highest quality service and we strongly believe in helping you through the entire process from start to finish:

- Residential Sales
- Survey

Financial Services

We are pleased to offer the services of our Specialist Mortgage Advisors at Mundys Financial Services. Mundys Financial Services have extensive experience in the mortgage industry and provide independent whole of market advice from our offices based in Lincoln and Market Rasen.



Testimonial 1



Mundys have been wonderful. We will recommend them to anyone thinking of moving
- MR AND MRS GHEST

Testimonial 2



A huge thank you to you Emily and all of the Lettings Team for all your hard work in re-letting my apartment.
Please pass on my regards and thanks to all.
Again another superb performance from Mundys
MR FAHEY

Testimonial 3



Very satisfied with survey and would use again. I was impressed with how the Surveyor also telephoned me
to run through his report with me.
MRS HARDWICKE




/Mundysuk



/mundysuk



/mundysuk



Important - Please Read

These particulars do not constitute any part of an offer or contract. All statements in these details are made without liability on the part of Mundys or the seller.

They should not be relied upon as a statement or representation of fact and, although believed to be correct, are not guaranteed and form no part of an offer or contract. Any intending buyers must satisfy themselves as to their correctness.

Please note that all appliances and heating systems are not tested by Mundys and therefore no warranties can be given as to their good working order.

Mundys Data Quality

We are committed to comprehensive property data being made available upfront to make the home buying and selling process quicker, easier and cheaper. This is why we have partnered with Sprift, the UK's leading supplier of property-specific data.



Contains public sector information licensed under the Open Government License v3.0

The information contained within this report is for general information purposes only.

Sprift Technologies Ltd aggregate this data from a wide variety of sources and while we endeavour to keep the information up to date and correct, we make no representations or warranties of any kind, express or implied, about the completeness, accuracy, reliability, of the information or related graphics contained within this report for any purpose.

Any reliance you place on such information is therefore strictly at your own risk. In no event will we be liable for any loss or damage including without limitation, indirect or consequential loss or damage, or any loss or damage whatsoever arising from loss of data or profits arising out of, or in connection with, the use of this report.



Mundys

29 – 30 Silver Street Lincoln LN2 1AS
01522 510 044
chris.laughton@mundys.net
www.mundys.net

